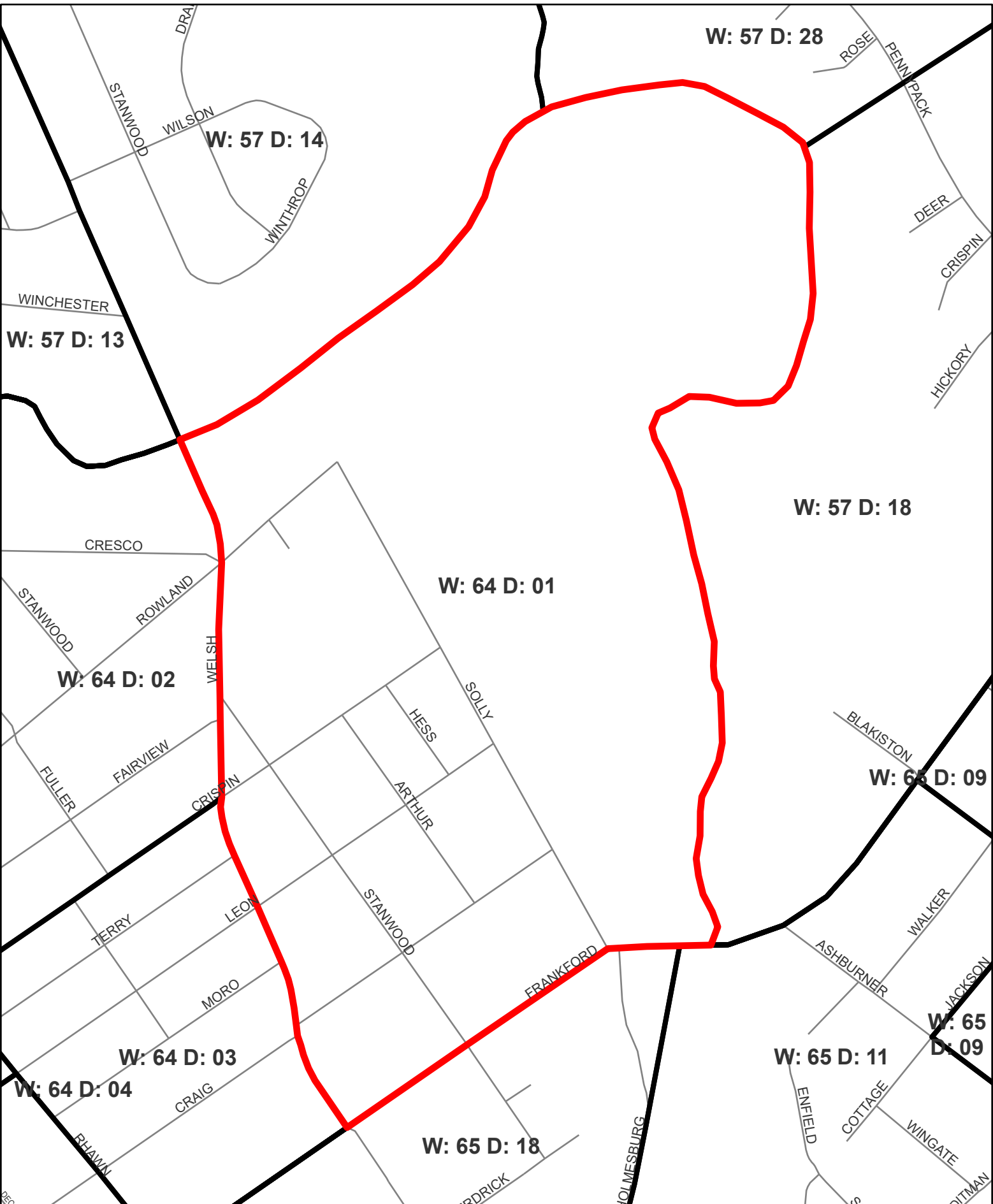


# Ward Division: 6401



0 0.1 0.2

Miles



# Ward Division: 6402

W: 57 D: 13

W: 57 D: 14

CRESCO

STANWOOD

W: 64 D: 02

FULLER

ROWLAND

FAIRVIEW

RHANN

W: 64 D: 04

CRISPIN

W: 64 D: 03

FULLER

TERRY

ASHVILLE

DECATUR

LEON

MORO


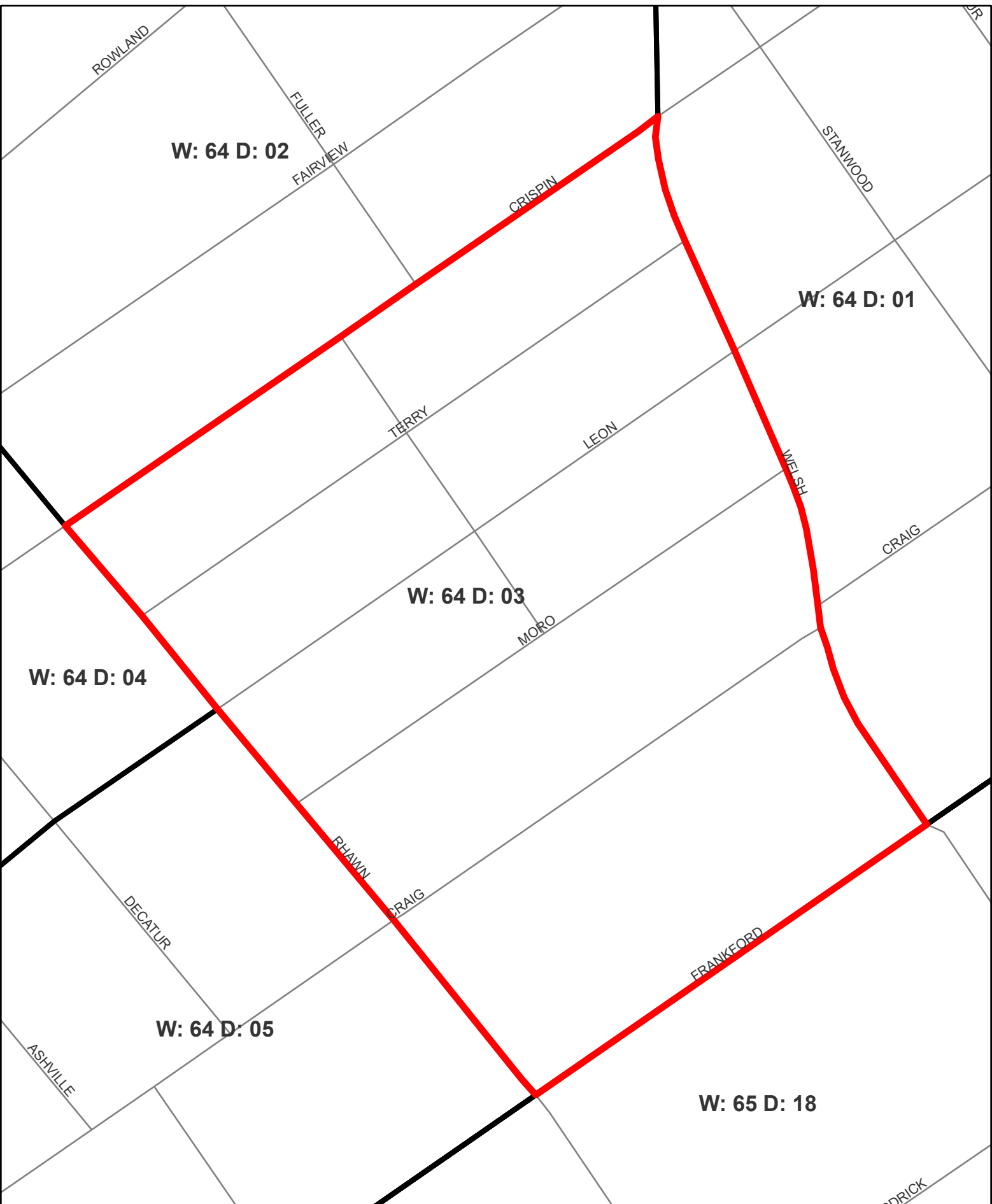
WELSH

0 0.07 0.14

Miles




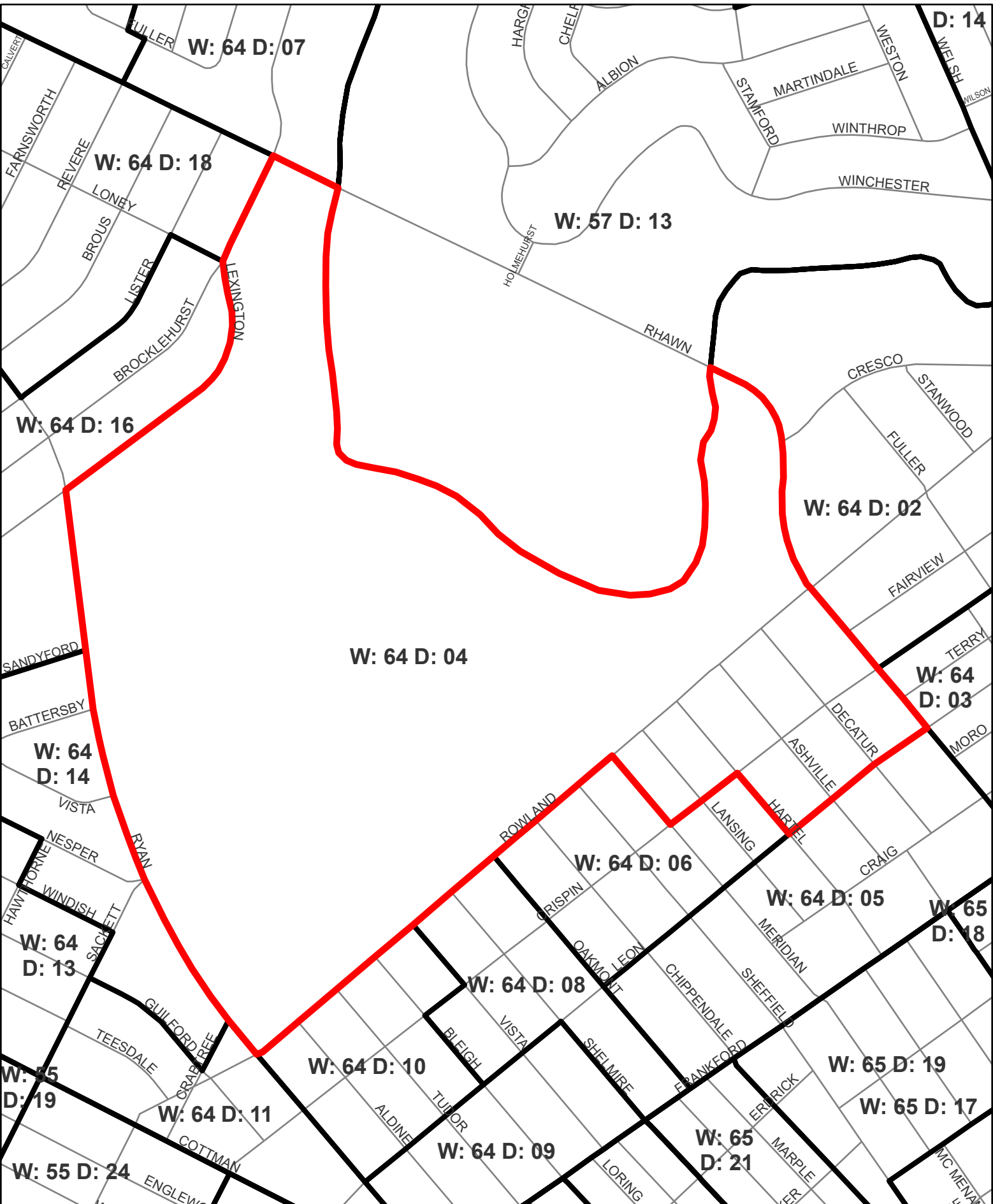
# Ward Division: 6403



Miles



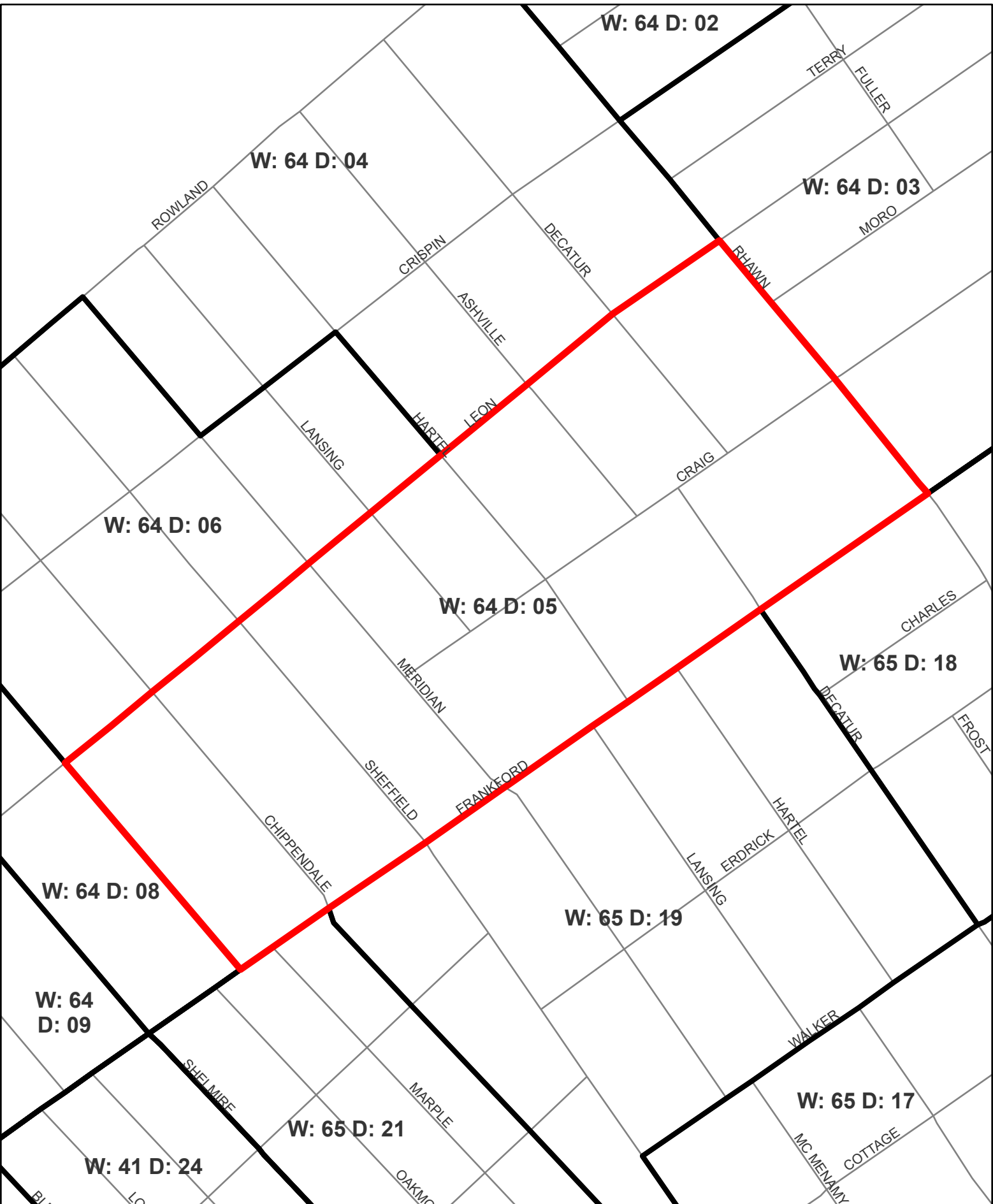
# Ward Division: 6404



Miles



# Ward Division: 6405



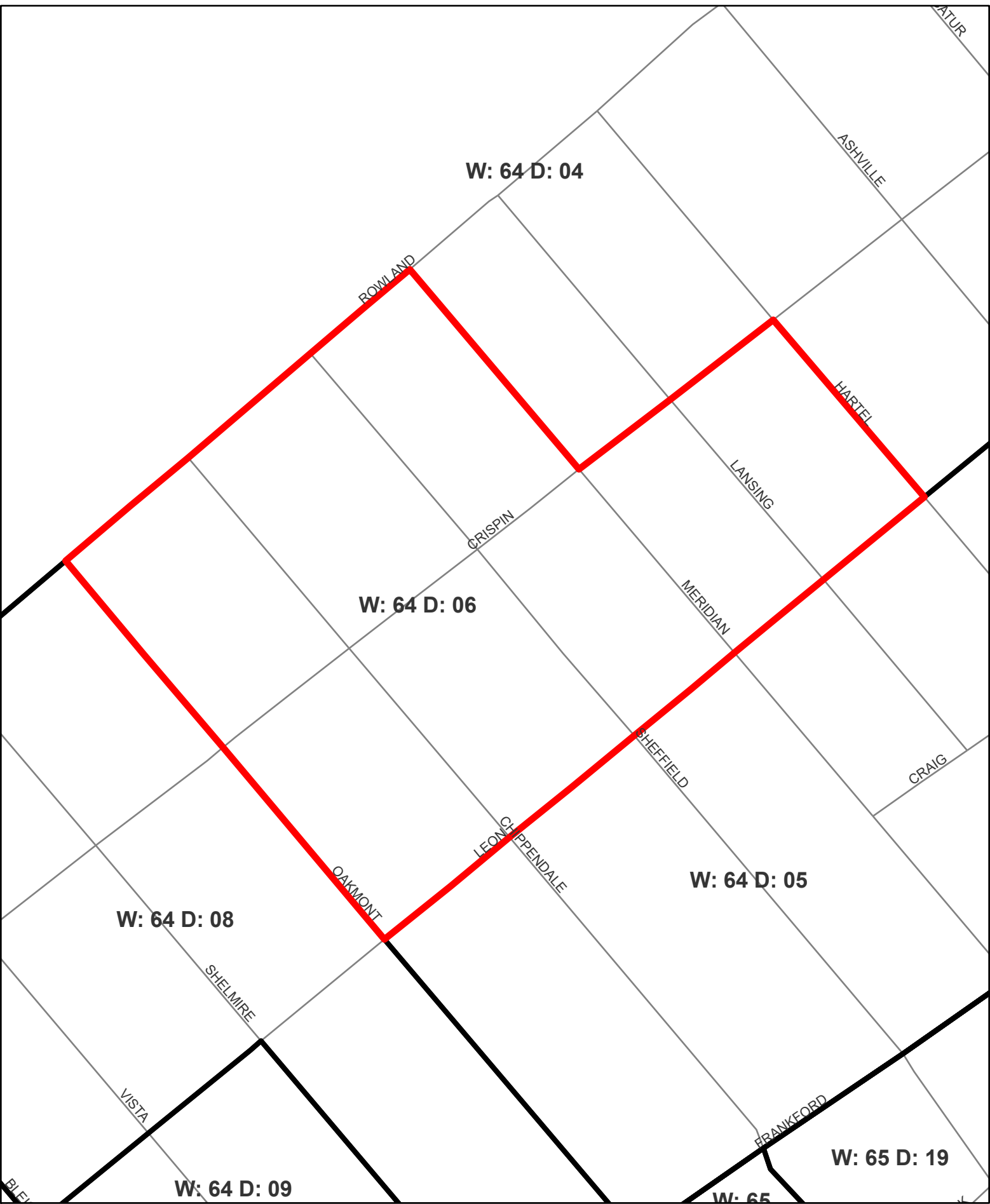
0 0.09 0.17



Miles



# Ward Division: 6406




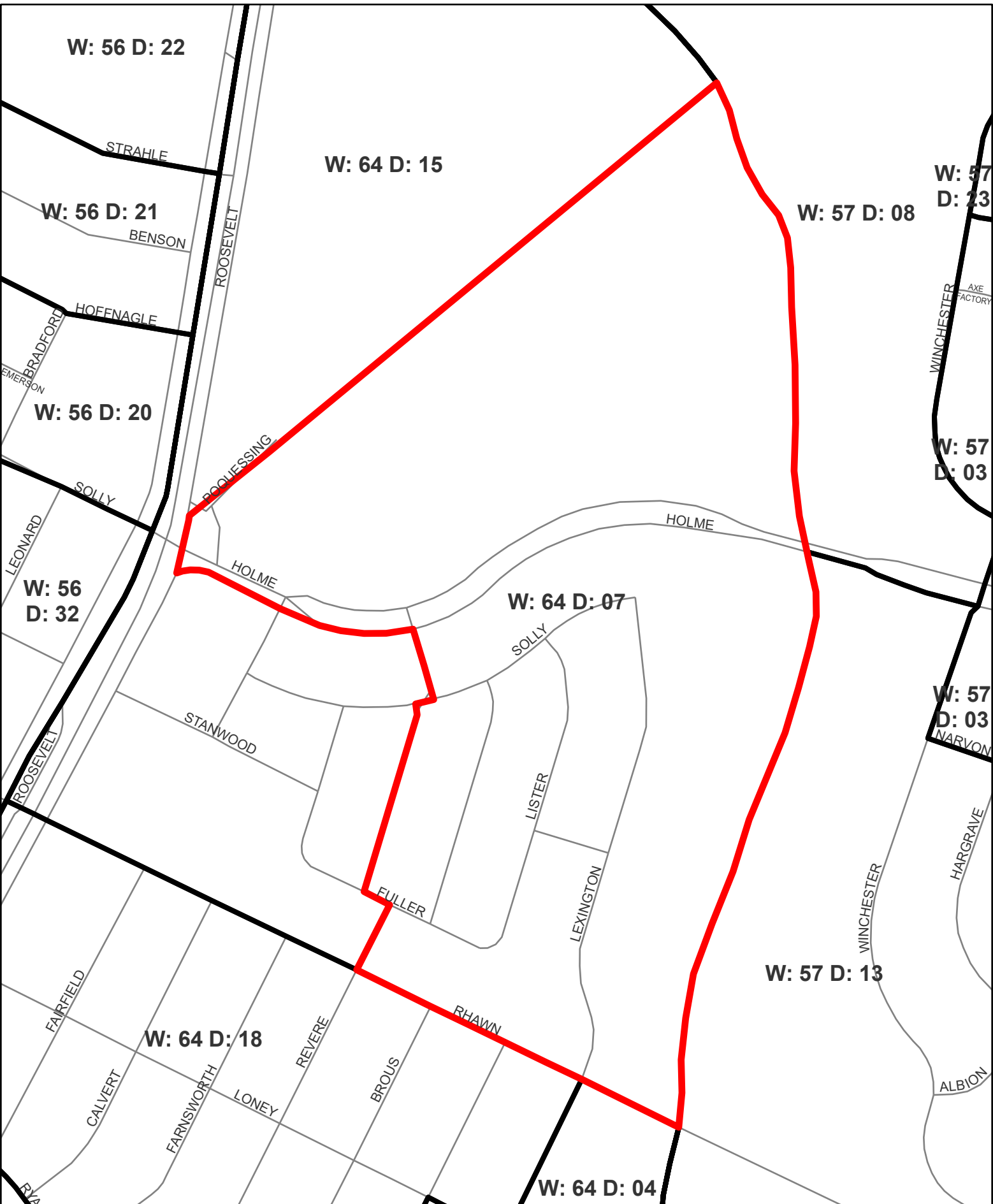
0 0.06 0.12



Miles



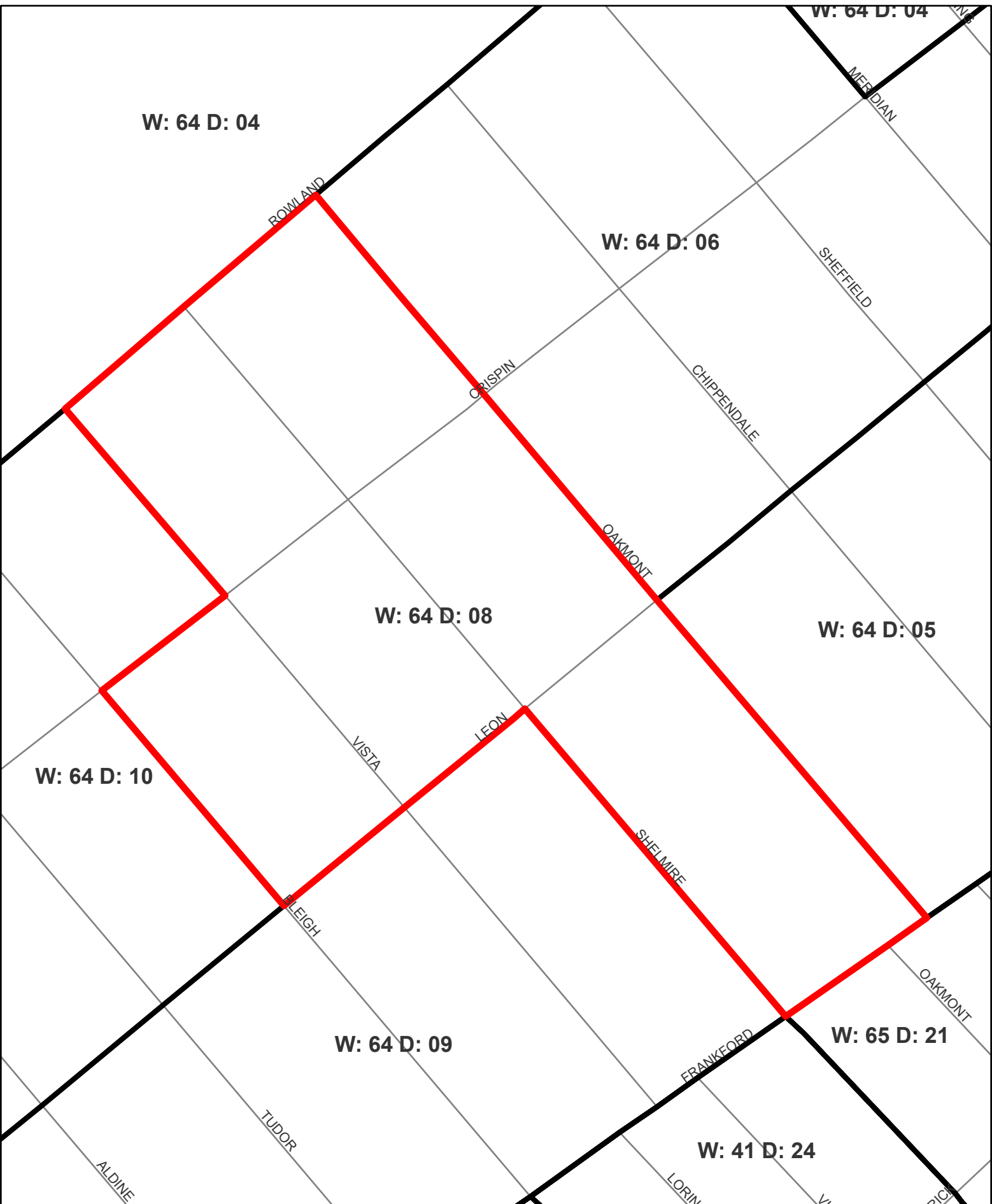
# Ward Division: 6407



Miles



# Ward Division: 6408



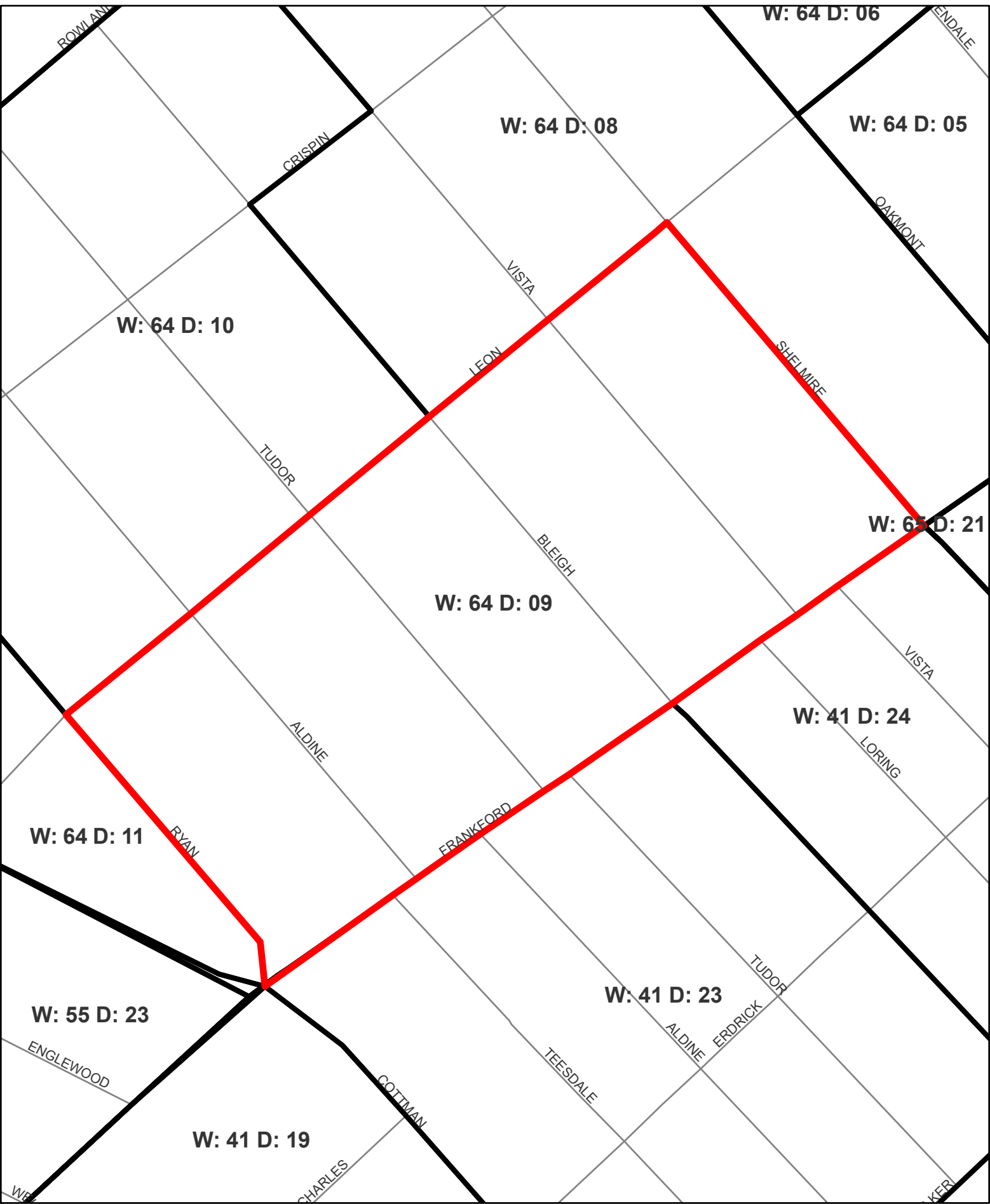
0 0.06 0.11

Miles

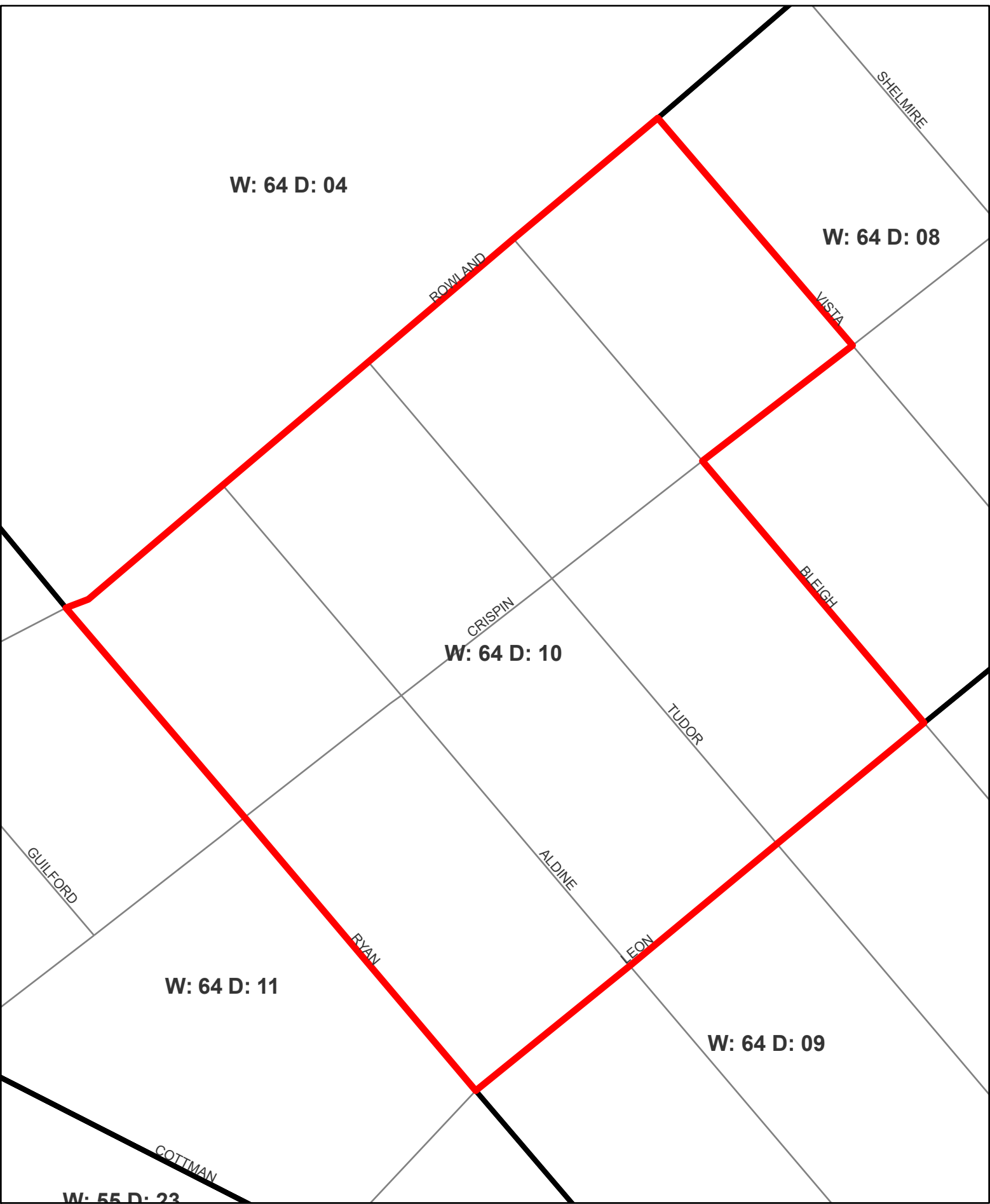




# Ward Division: 6409



# Ward Division: 6410



**W: 64 D: 04**


**W: 64 D: 08**

**W: 64 D: 10**

**W: 64 D: 11**

**W: 64 D: 09**

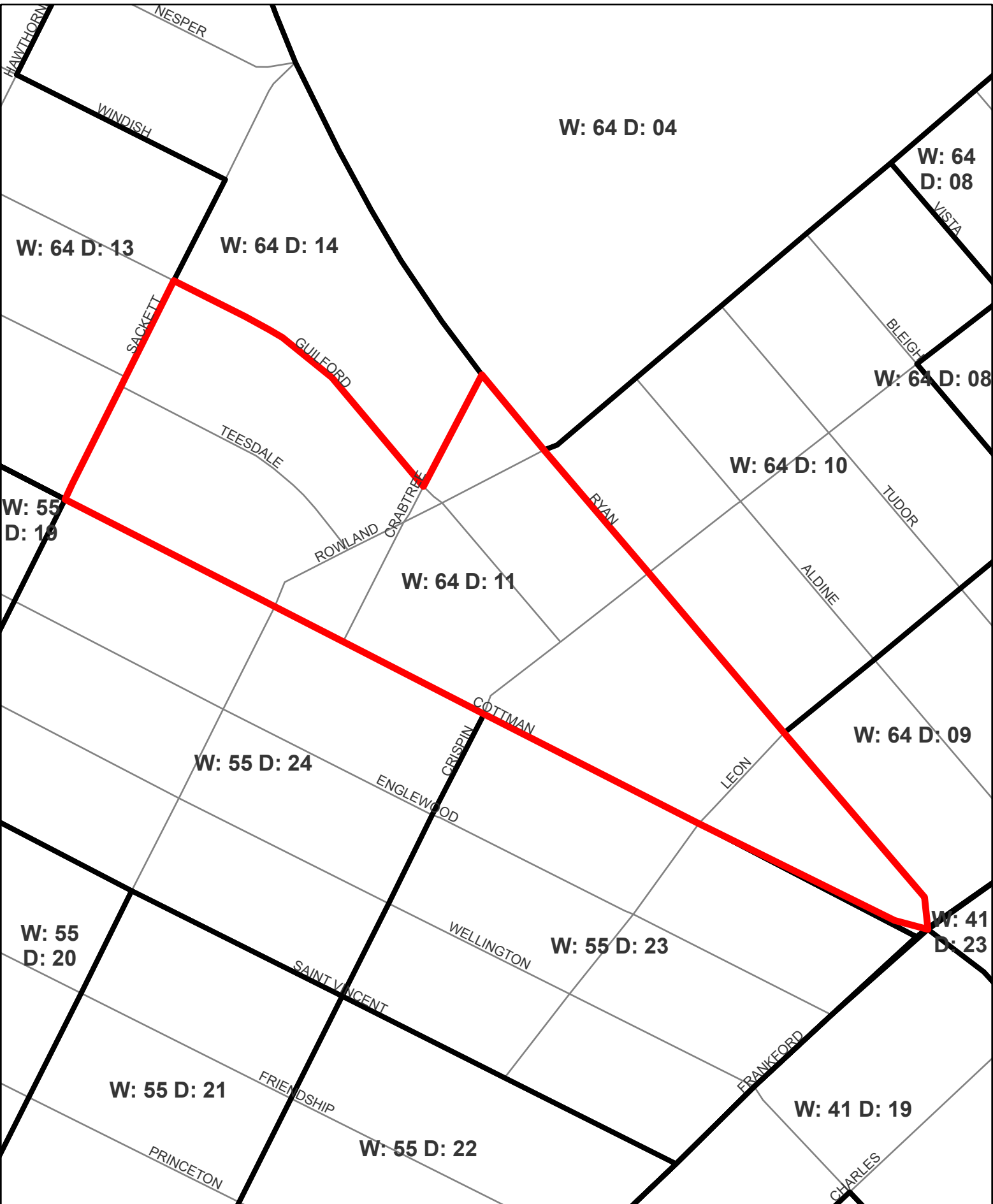
**W: 55 D: 23**



Miles



# Ward Division: 6411

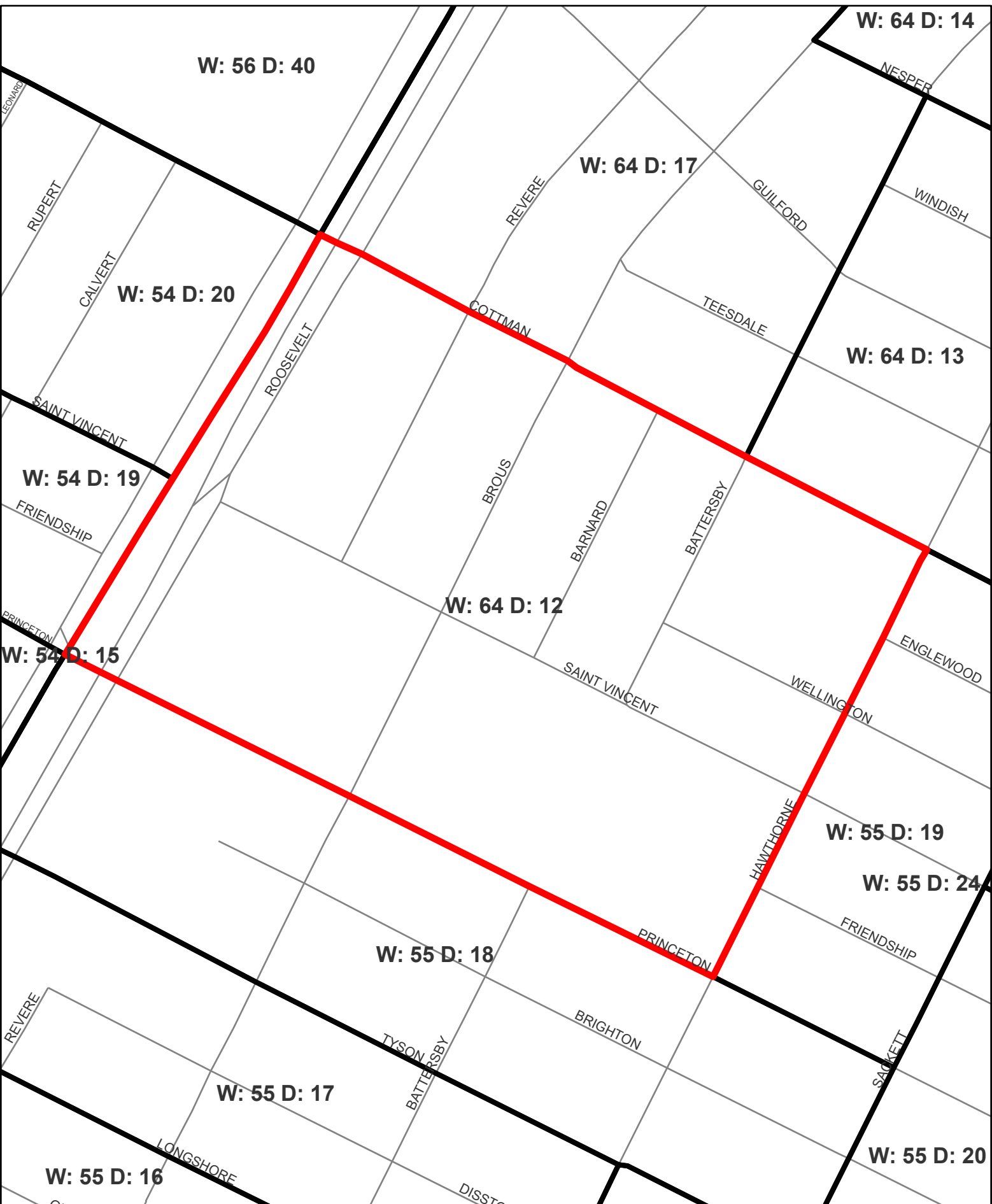


0 0.07 0.15

Miles



# Ward Division: 6412



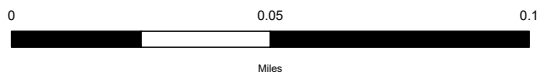
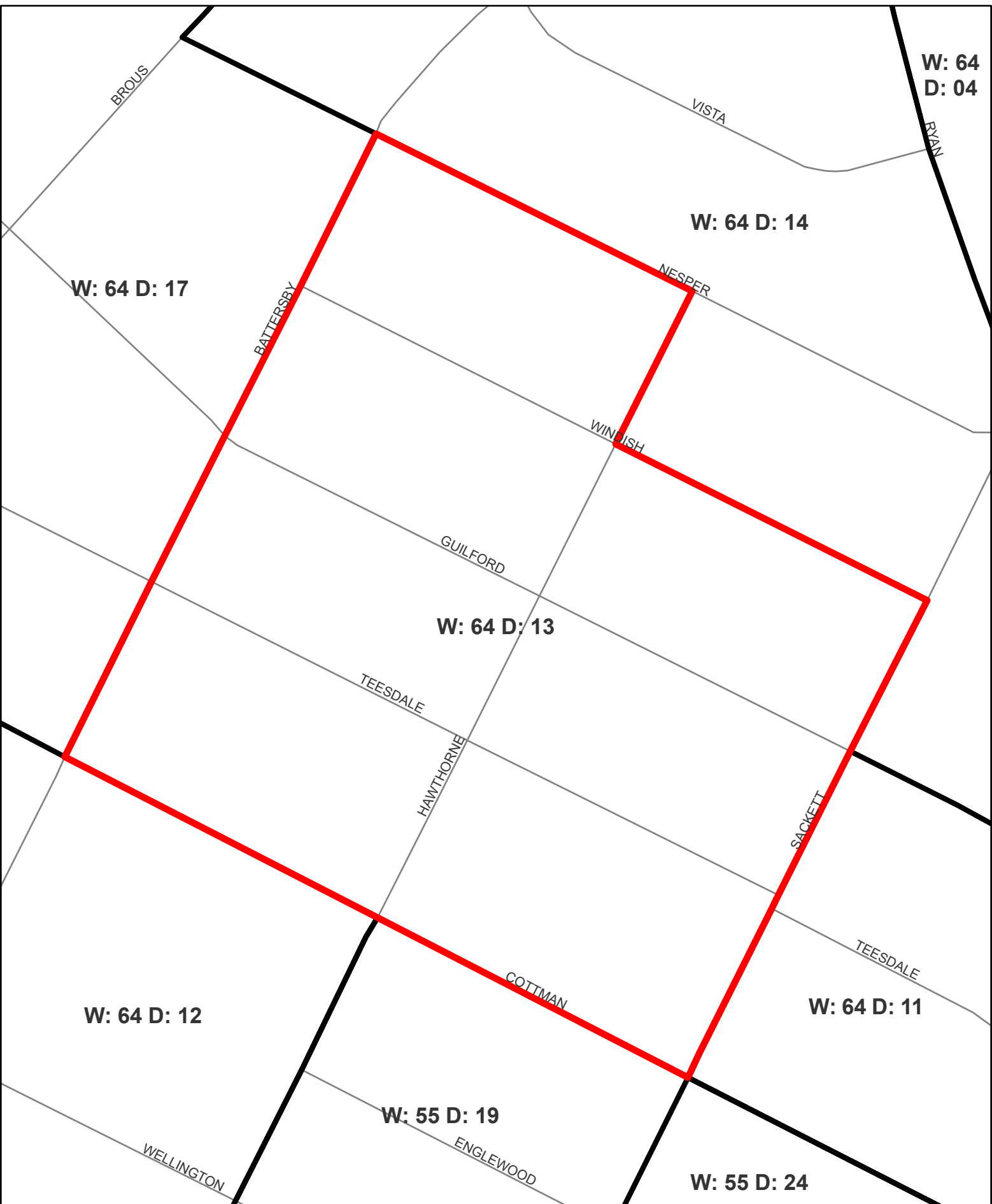
0 0.09 0.18



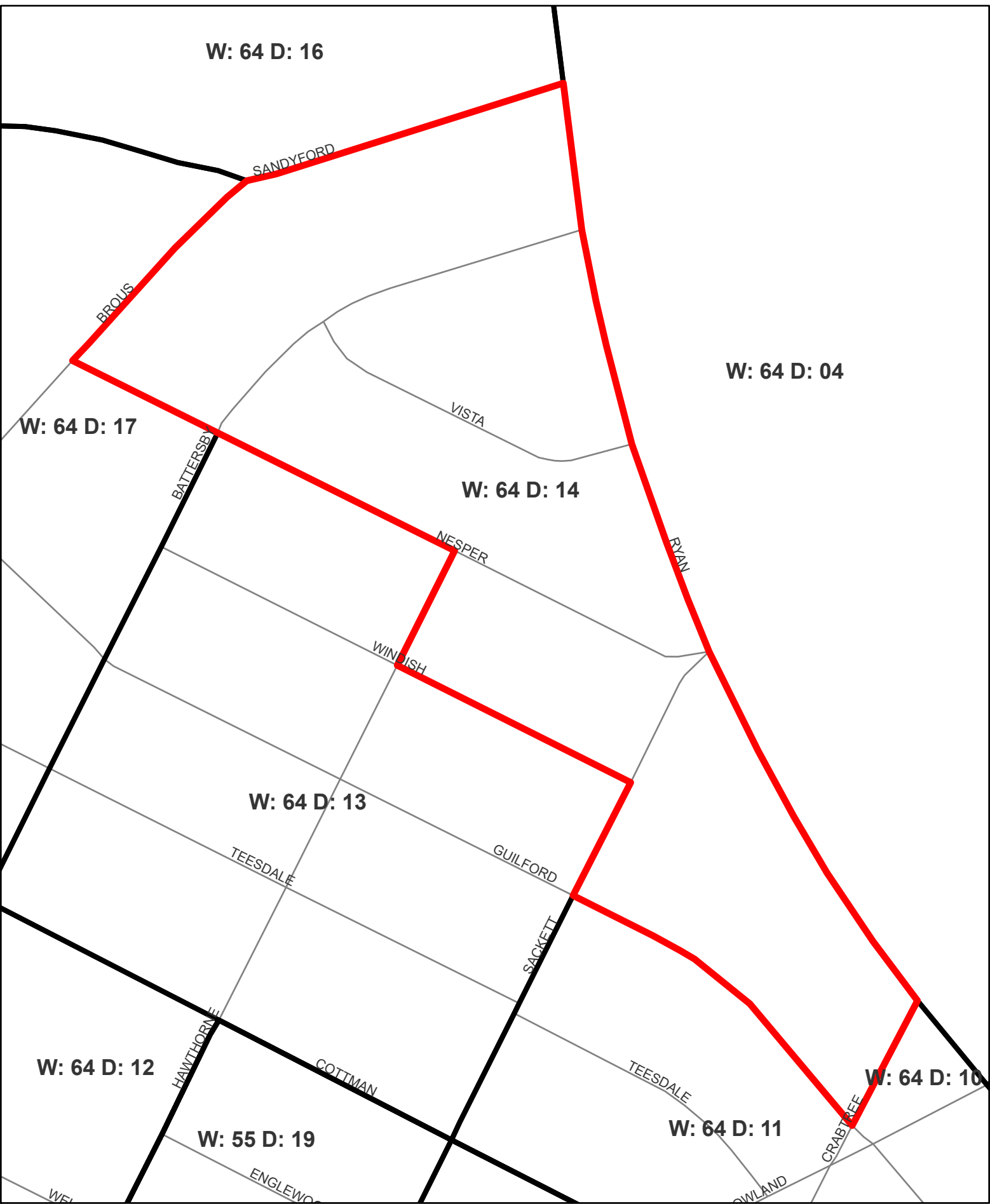
Miles



# Ward Division: 6413



# Ward Division: 6414



W: 64 D: 16

W: 64 D: 04

W: 64 D: 17

W: 64 D: 14

W: 64 D: 13

W: 64 D: 12

W: 55 D: 19

W: 64 D: 11

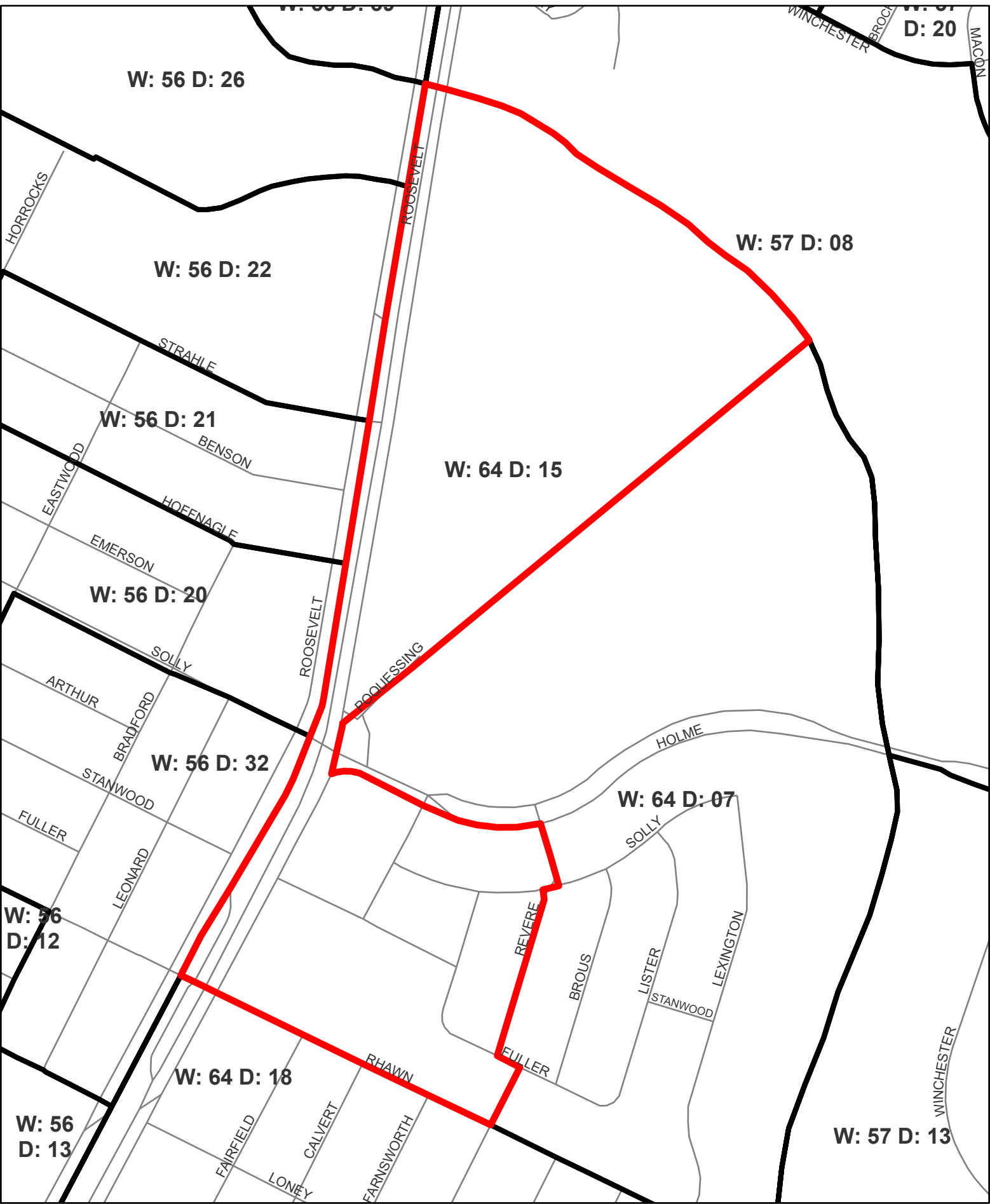
W: 64 D: 10

0 0.07 0.14

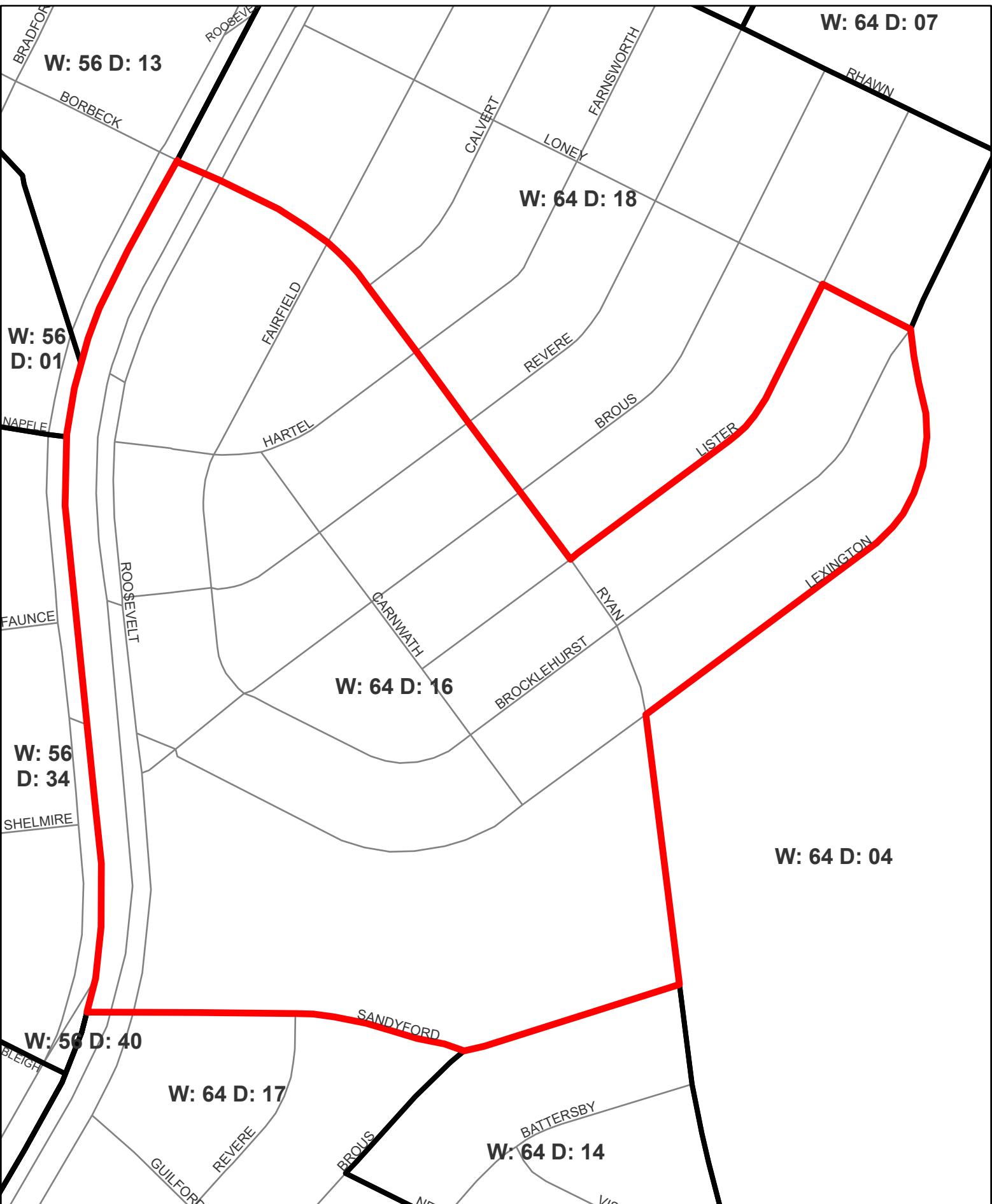
Miles



# Ward Division: 6415



# Ward Division: 6416



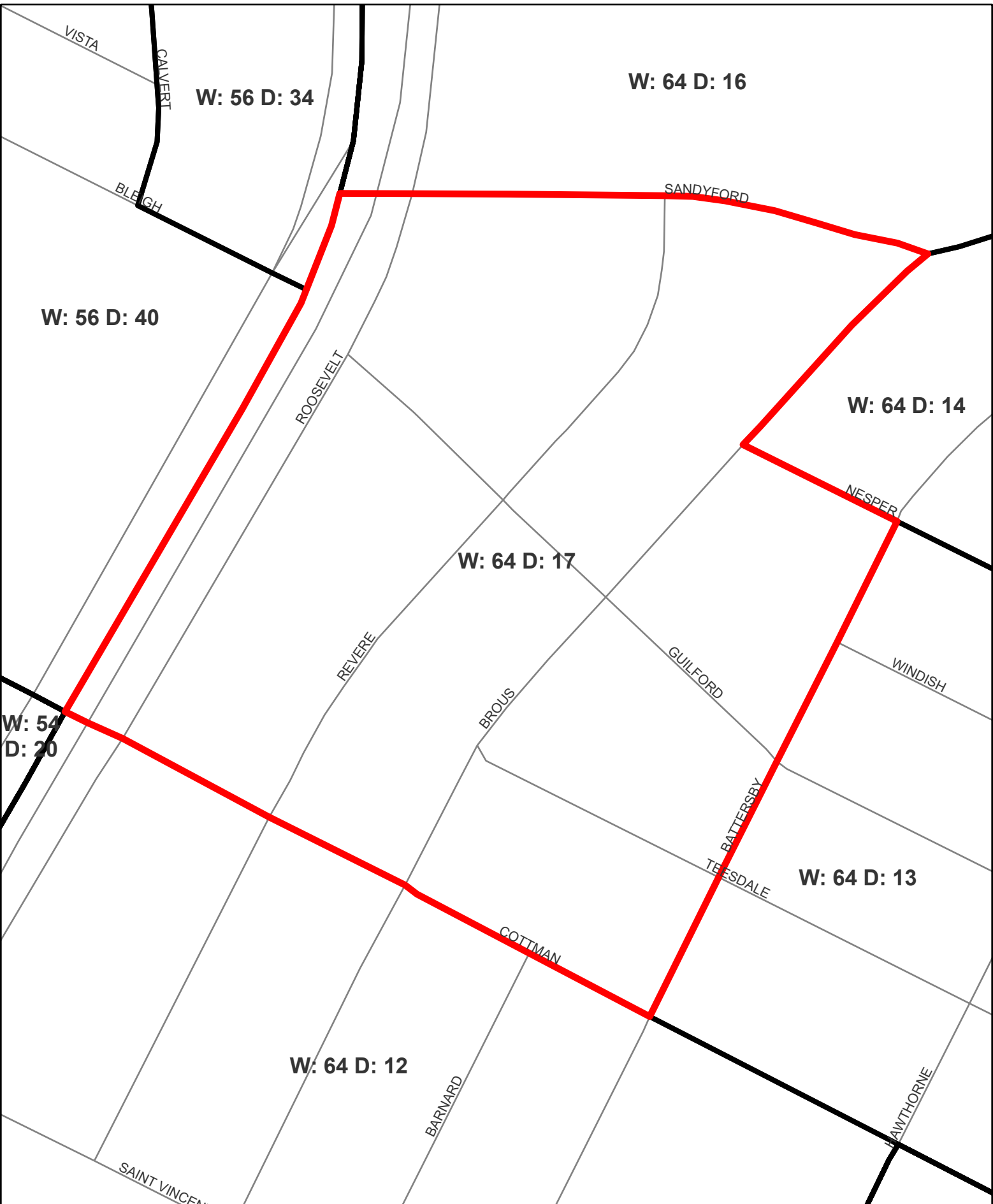
0 0.1 0.2

Miles





# Ward Division: 6417



0 0.07 0.13

Miles



# Ward Division: 6418

