
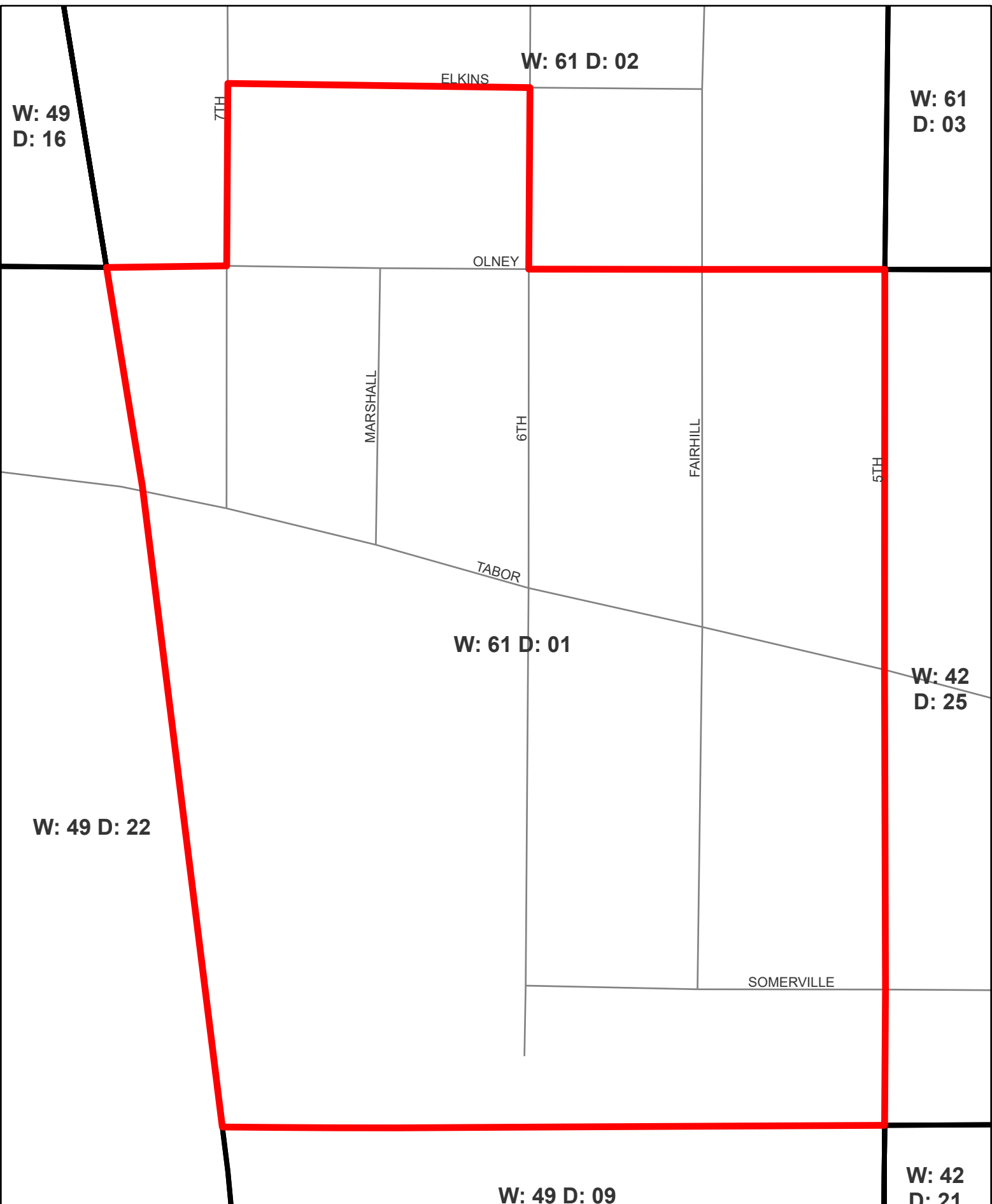


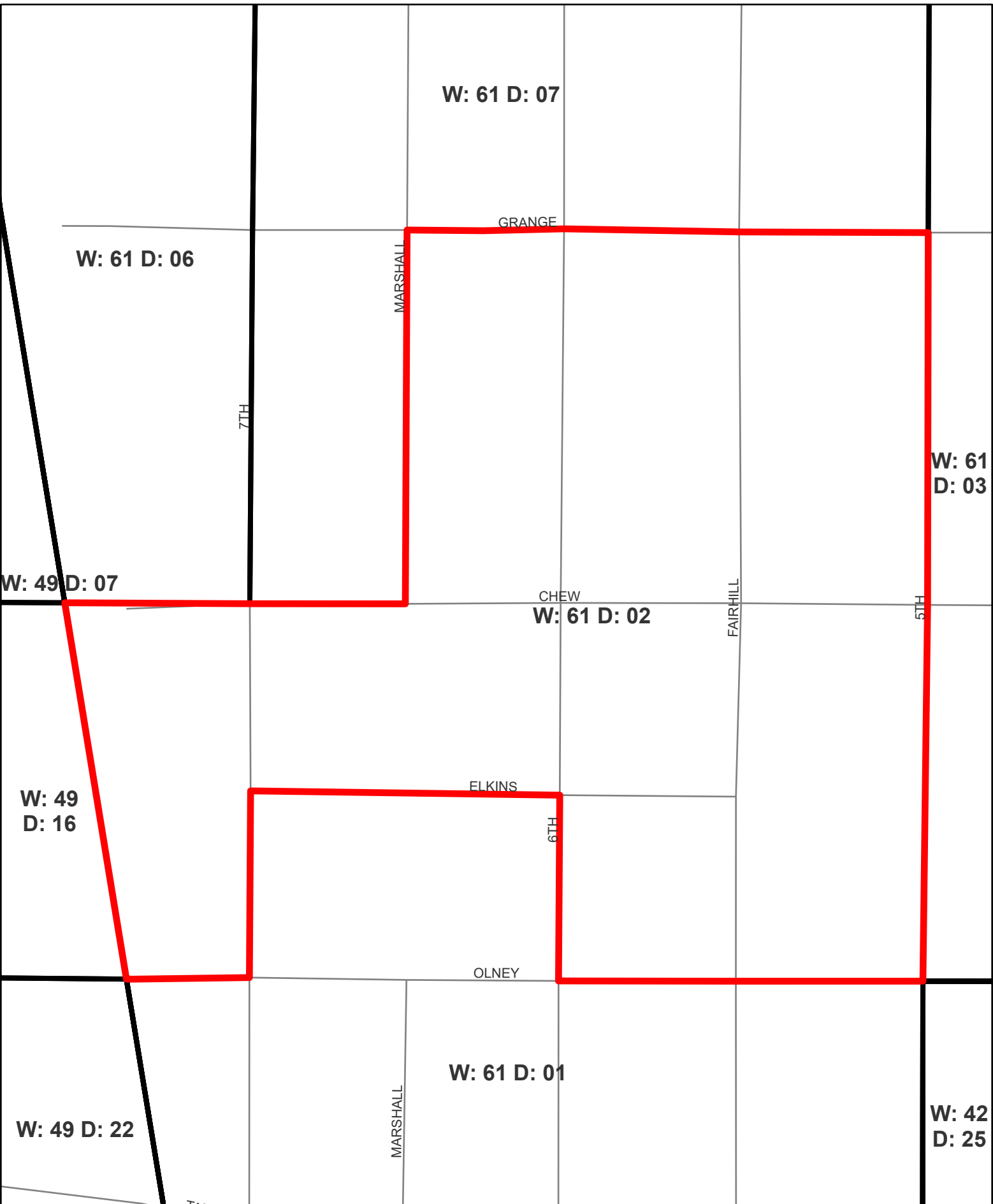
# Ward Division: 6101



Miles



# Ward Division: 6102



W: 61 D: 07

W: 61 D: 06

W: 49 D: 07

W: 61 D: 02

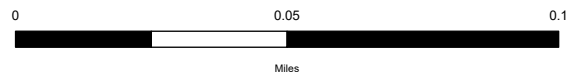
W: 49  
D: 16

W: 61 D: 01

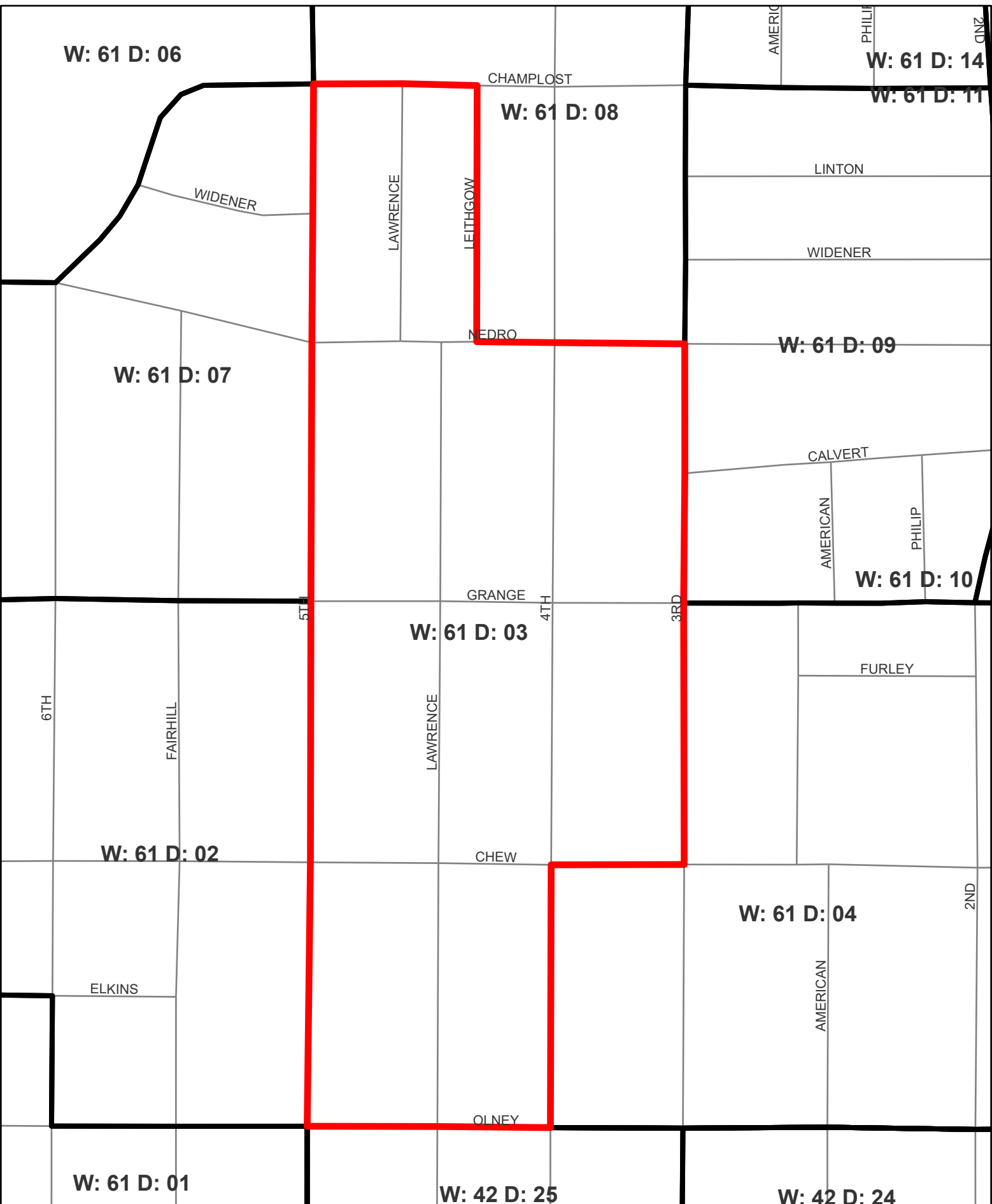
W: 49 D: 22

W: 61  
D: 03

W: 42  
D: 25



# Ward Division: 6103


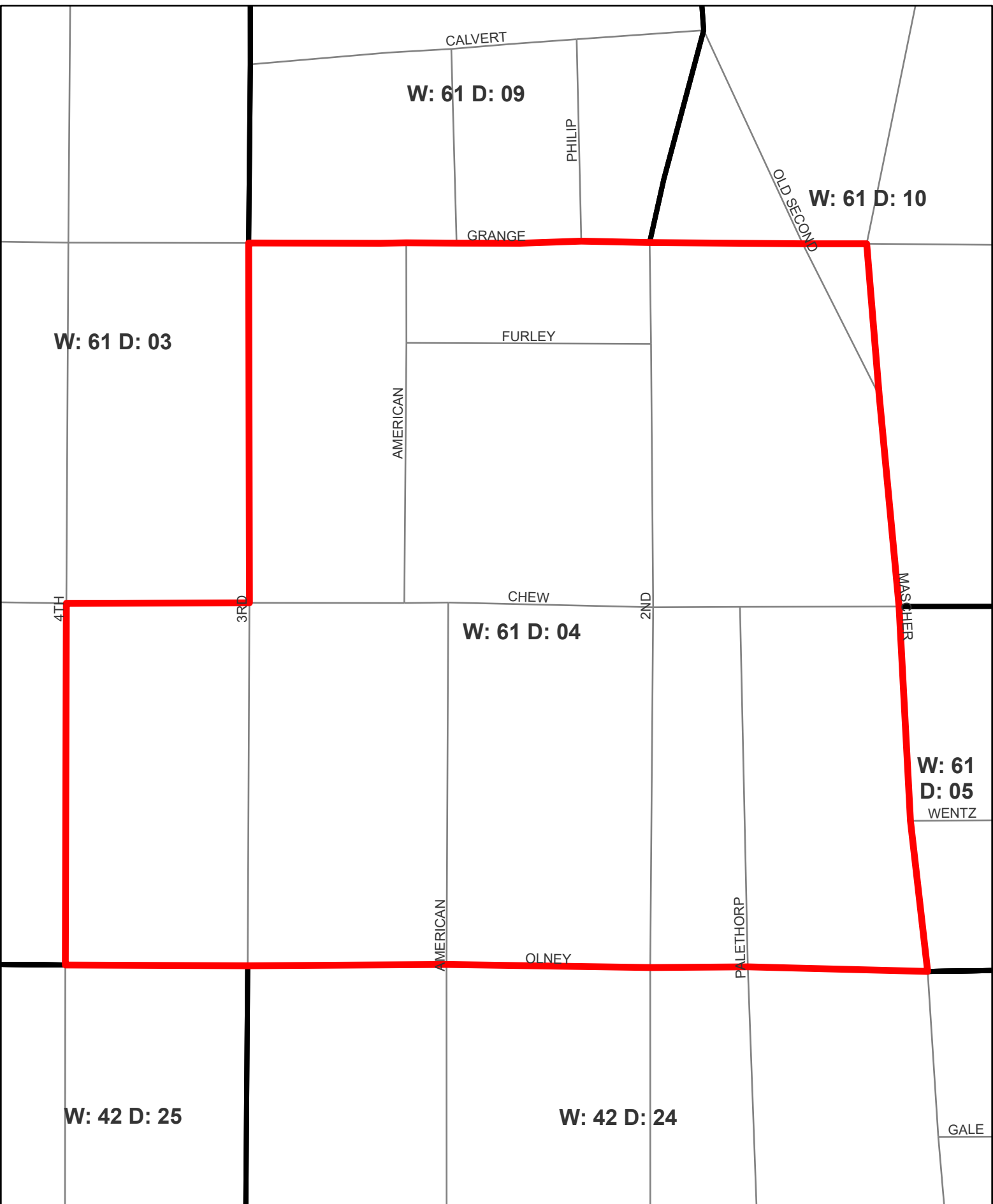


0 0.07 0.14

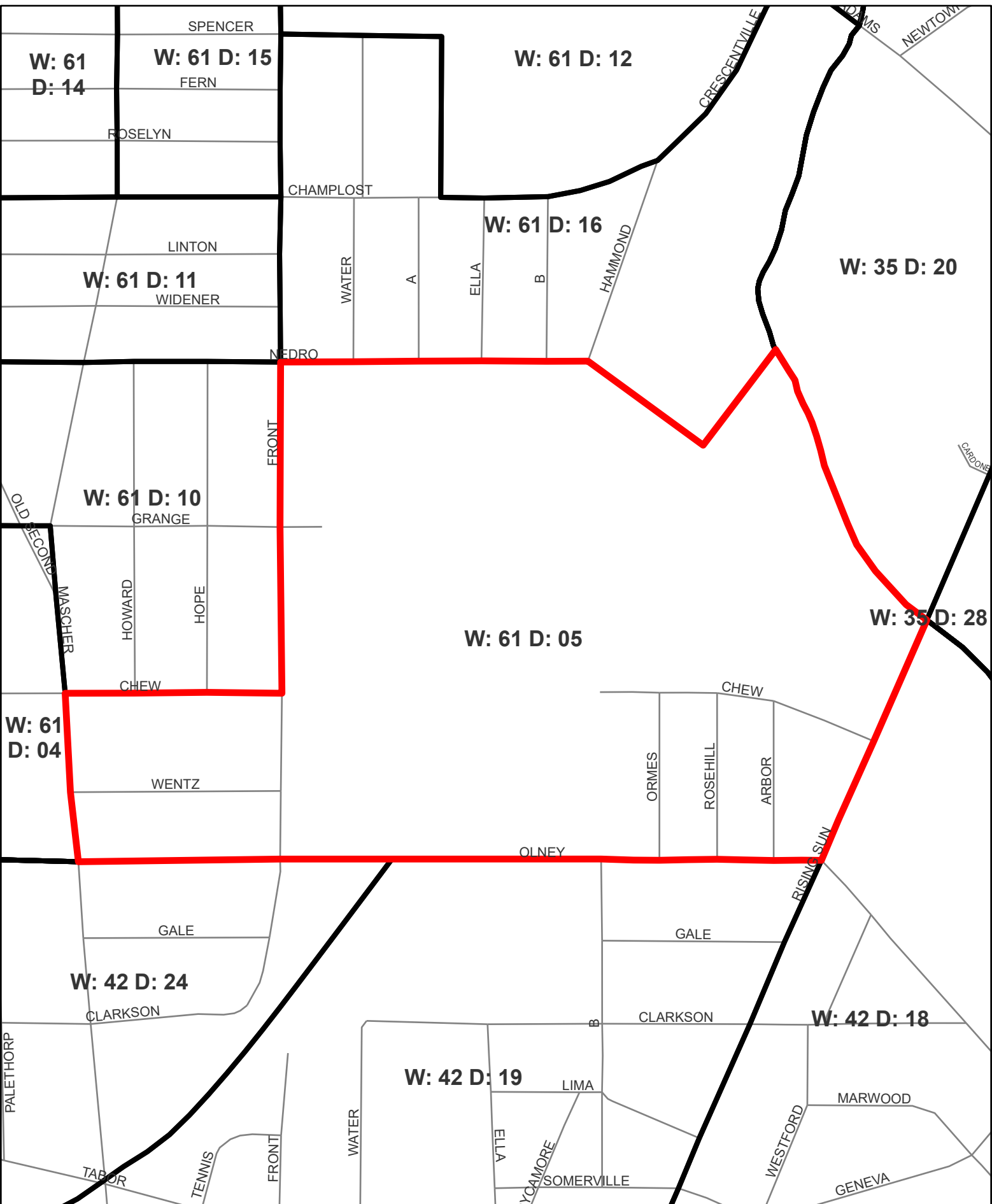
Miles



# Ward Division: 6104



# Ward Division: 6105

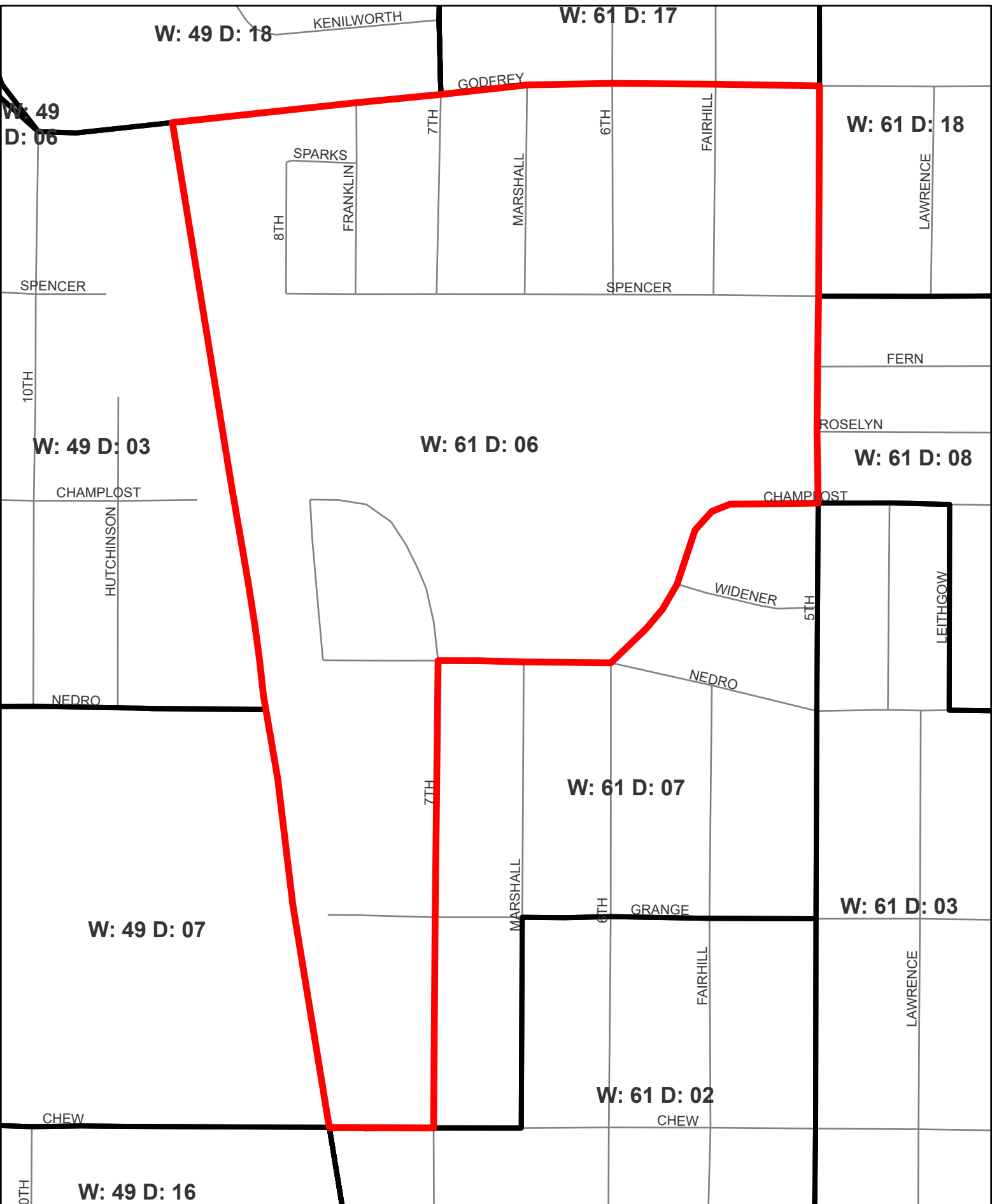


0 0.1 0.2

Miles



# Ward Division: 6106

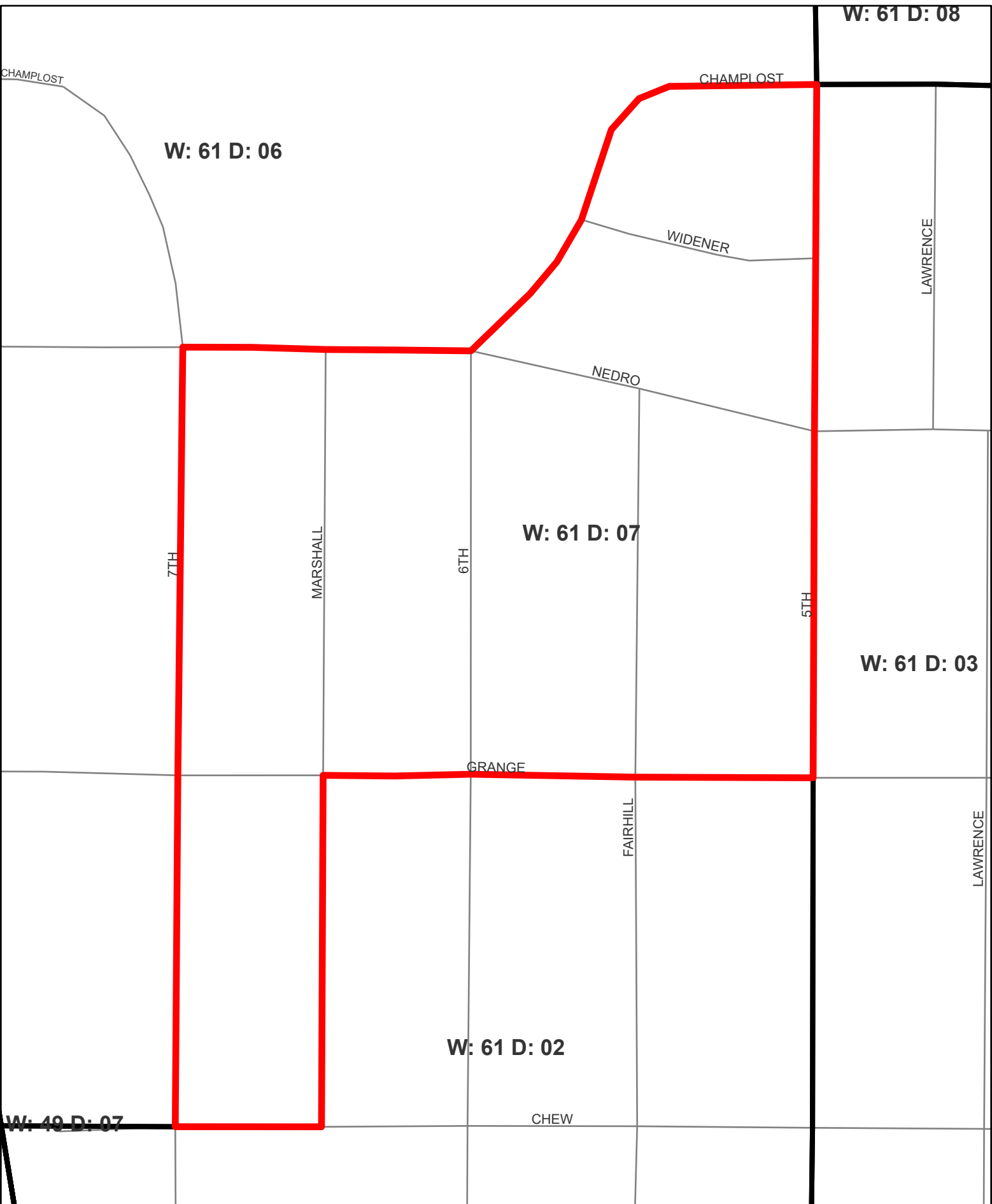


0 0.09 0.17


Miles



# Ward Division: 6107



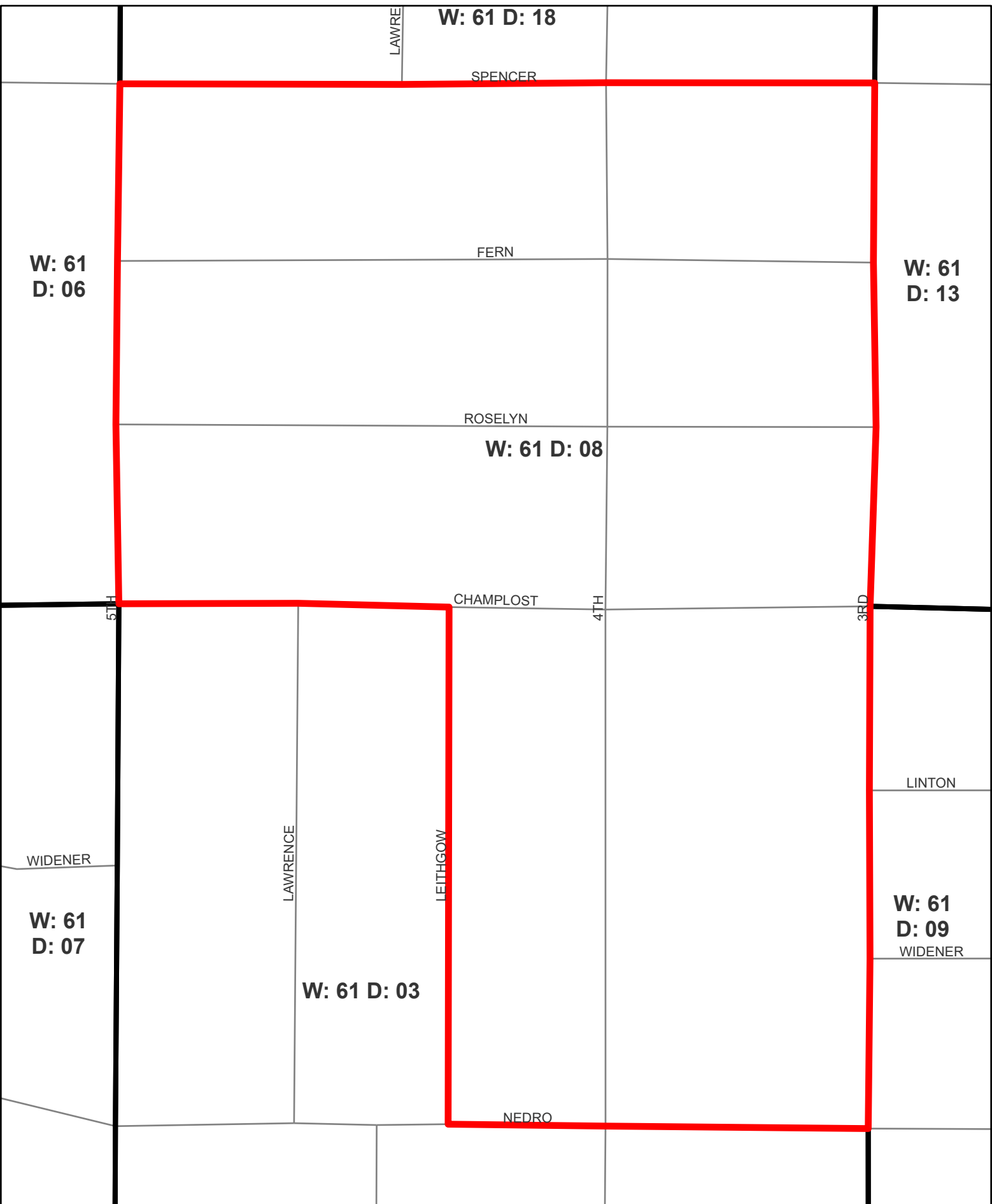
W: 49 D: 07



Miles



# Ward Division: 6108



**W: 61  
D: 06**

**W: 61  
D: 13**

**W: 61 D: 18**

SPENCER

FERN

ROSELYN

**W: 61 D: 08**

CHAMPLOST

LINTON

WIDENER

**W: 61  
D: 07**

LAWRENCE

LEITHGOW

**W: 61 D: 03**

**W: 61  
D: 09**  
WIDENER

NEDRO

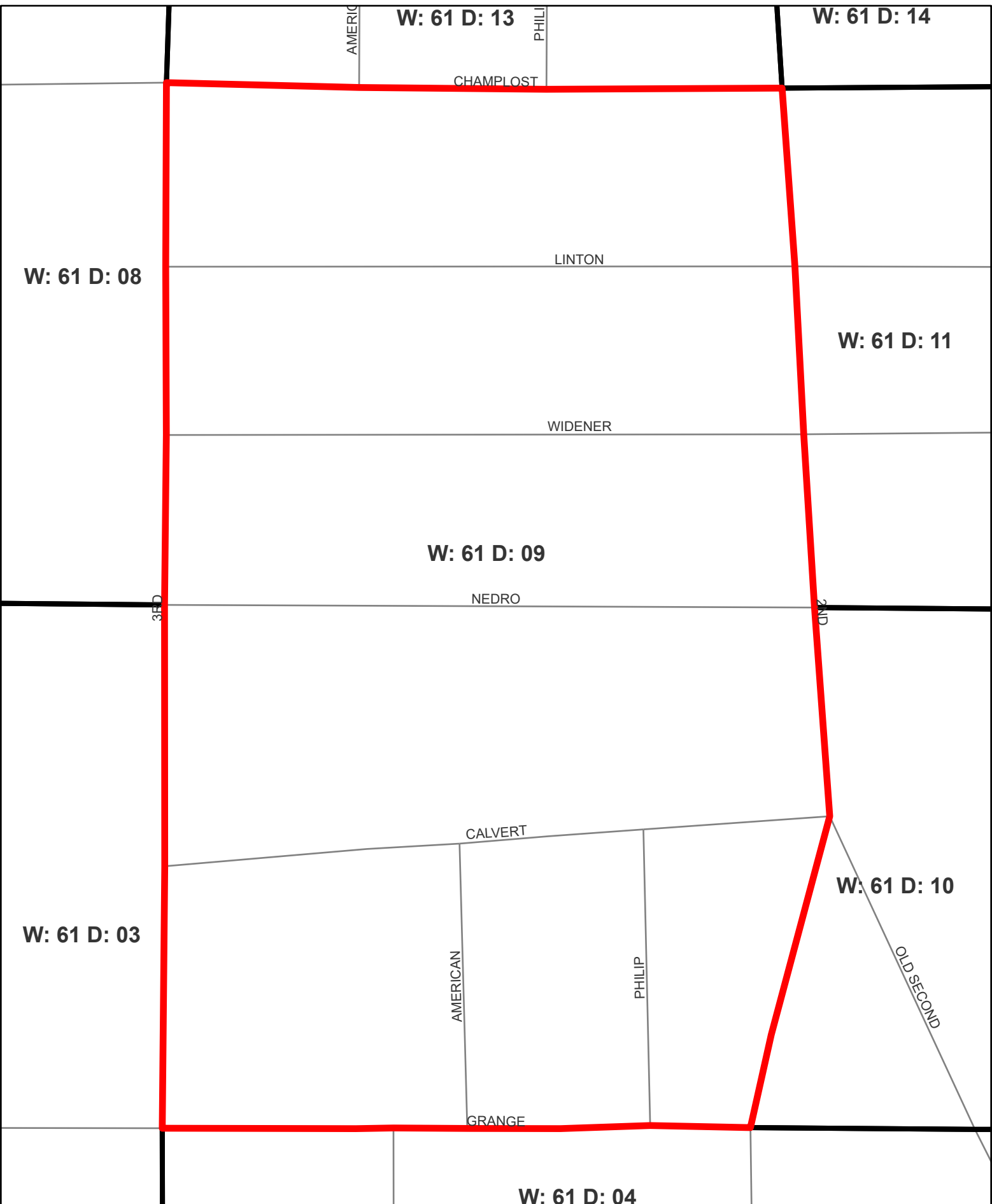
0 0.04 0.07

Miles





# Ward Division: 6109



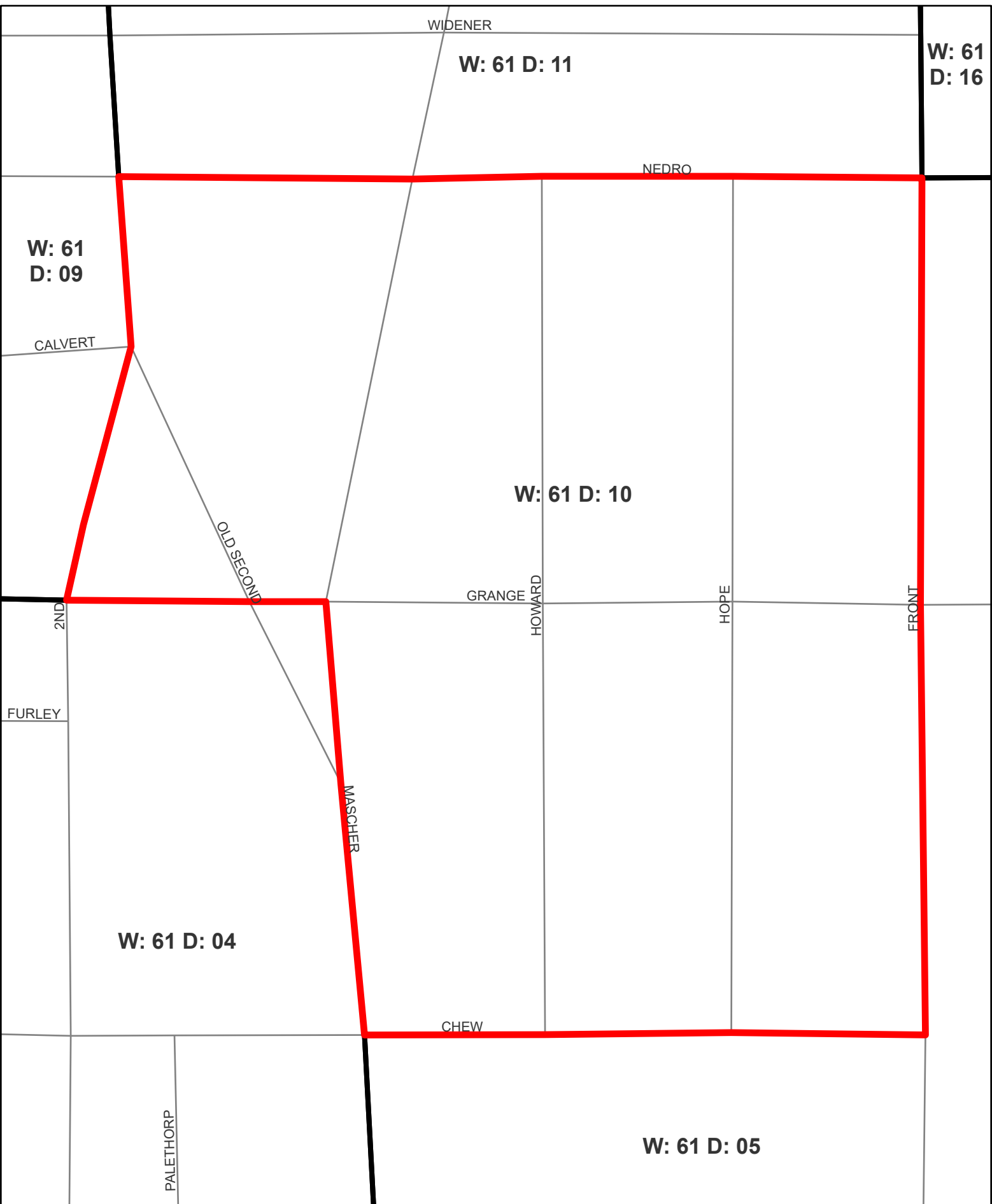
0 0.04 0.07



Miles



# Ward Division: 6110



0 0.04 0.08

Miles

**W: 61  
D: 16**

**W: 61  
D: 09**

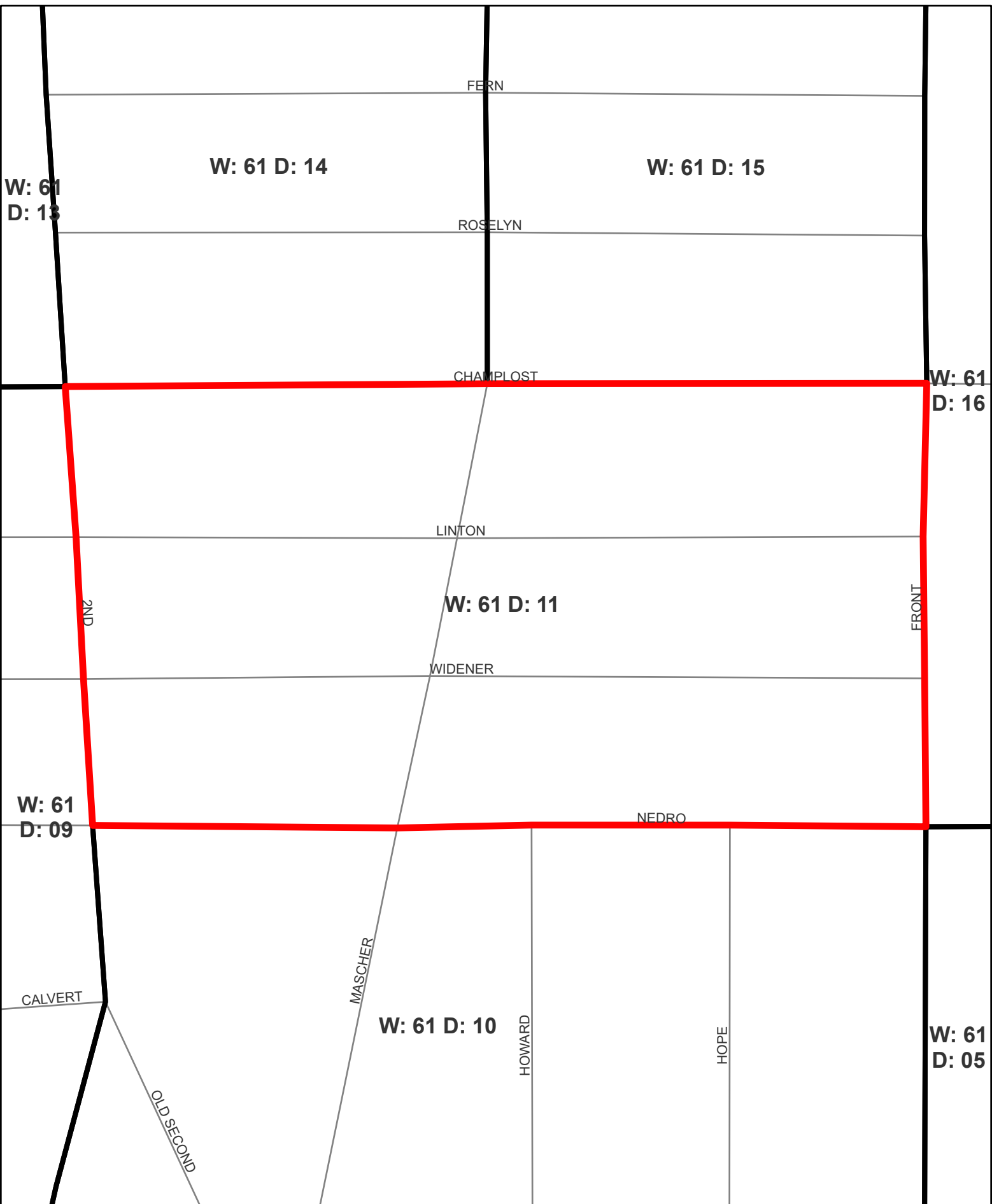
**W: 61 D: 10**

**W: 61 D: 04**

**W: 61 D: 05**



# Ward Division: 6111

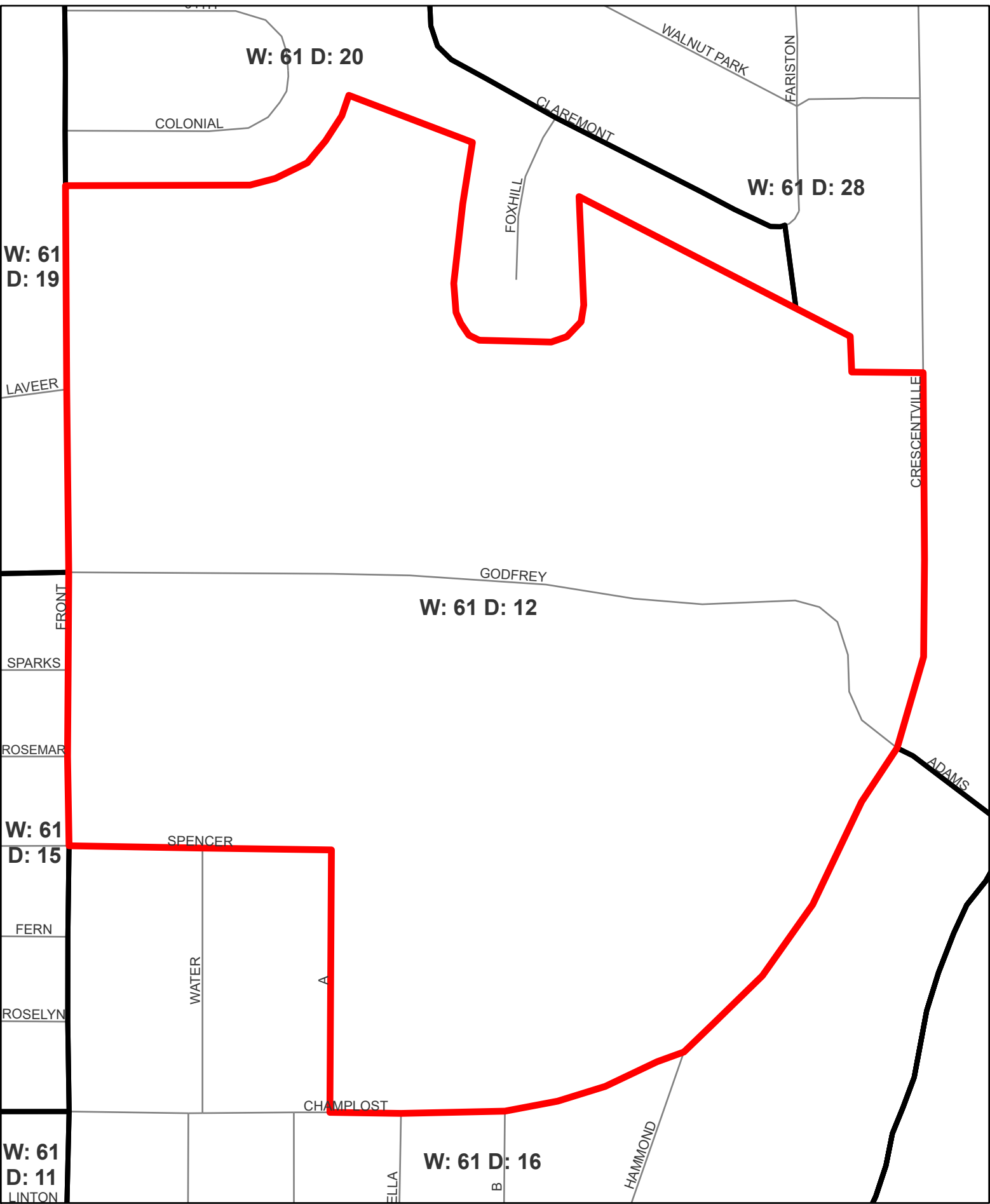


0 0.04 0.08

Miles



# Ward Division: 6112



W: 61 D: 20

W: 61 D: 28

W: 61  
D: 19

W: 61 D: 12

W: 61  
D: 15


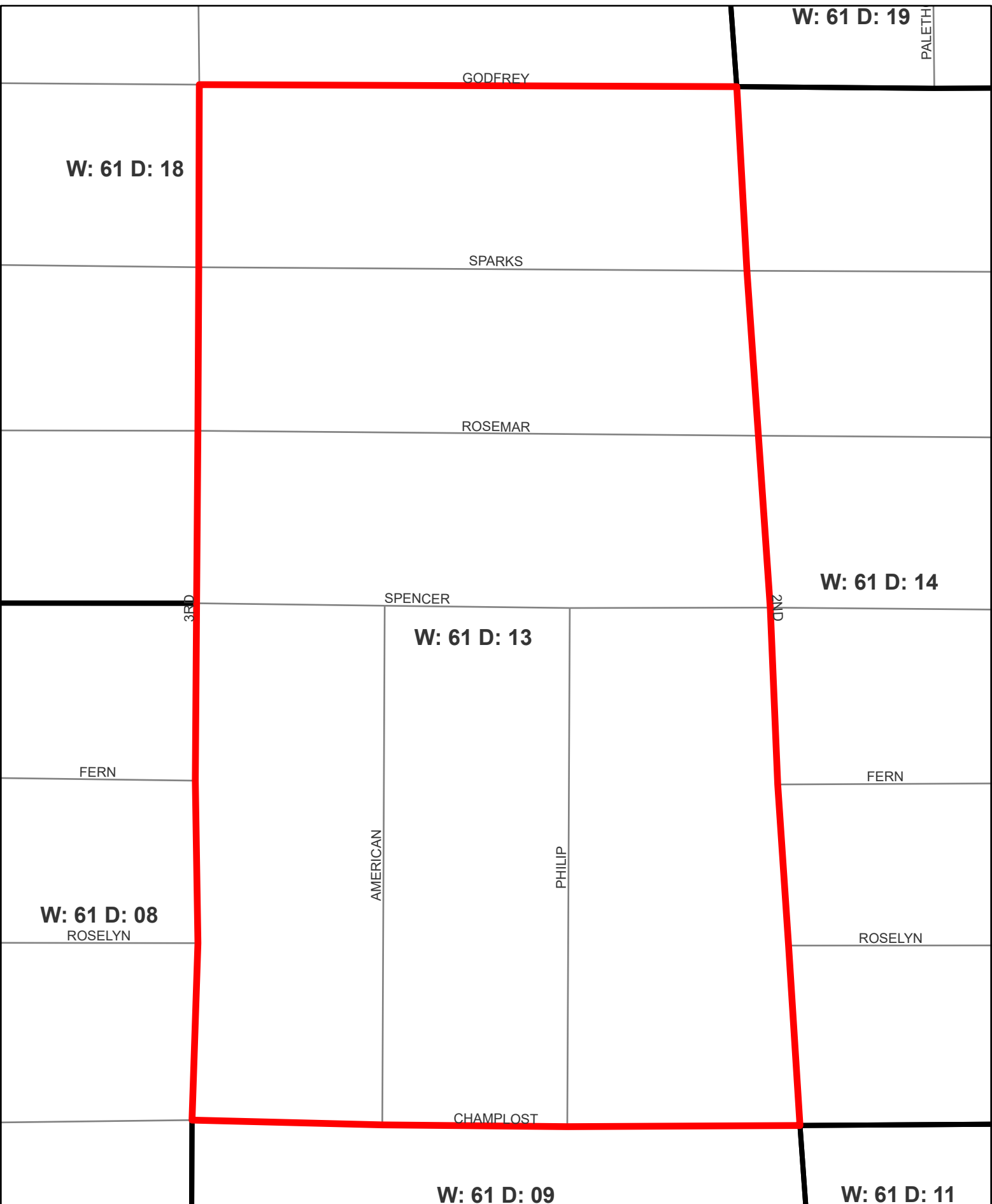
W: 61 D: 16

0 0.07 0.13


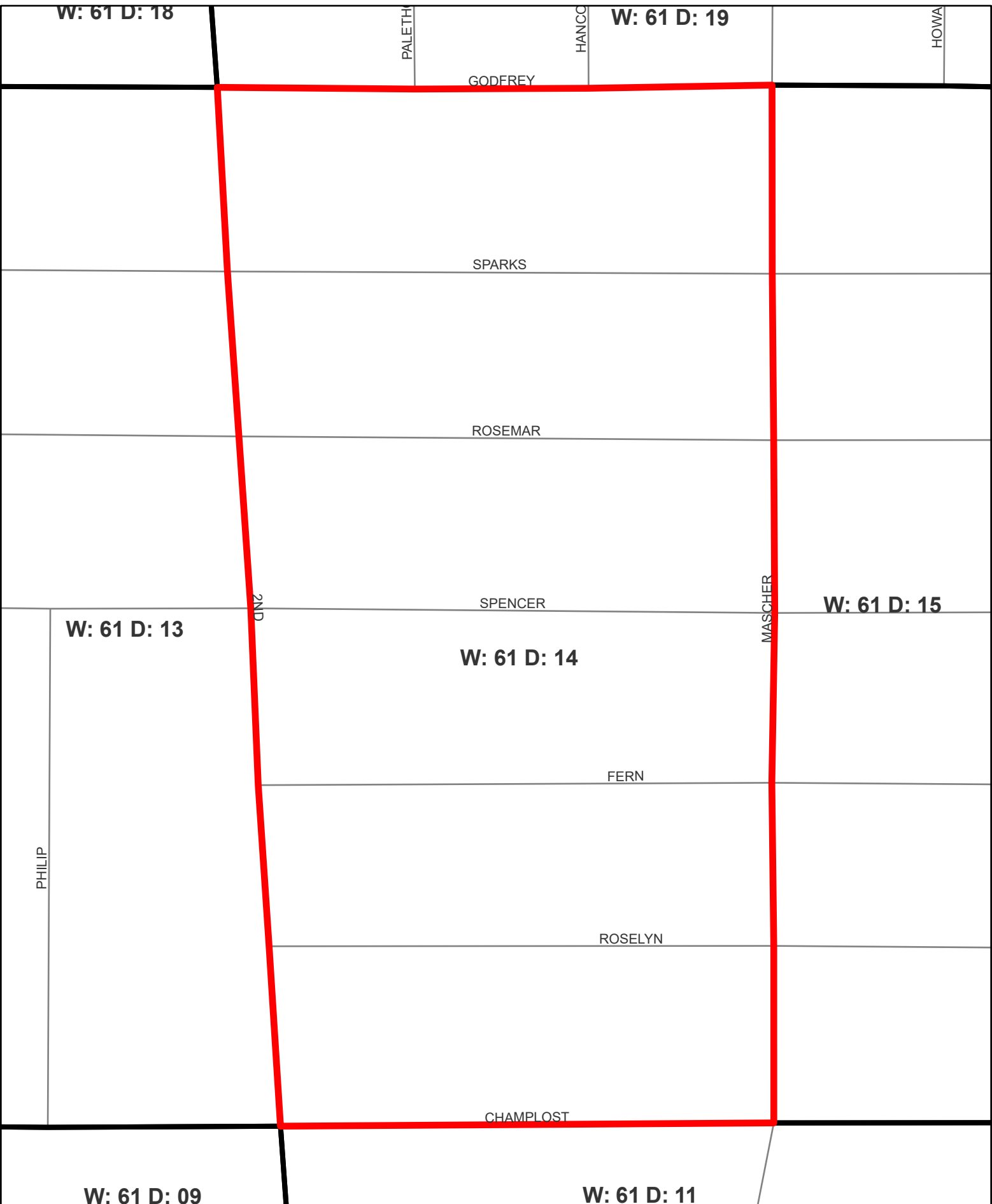
Miles



# Ward Division: 6113



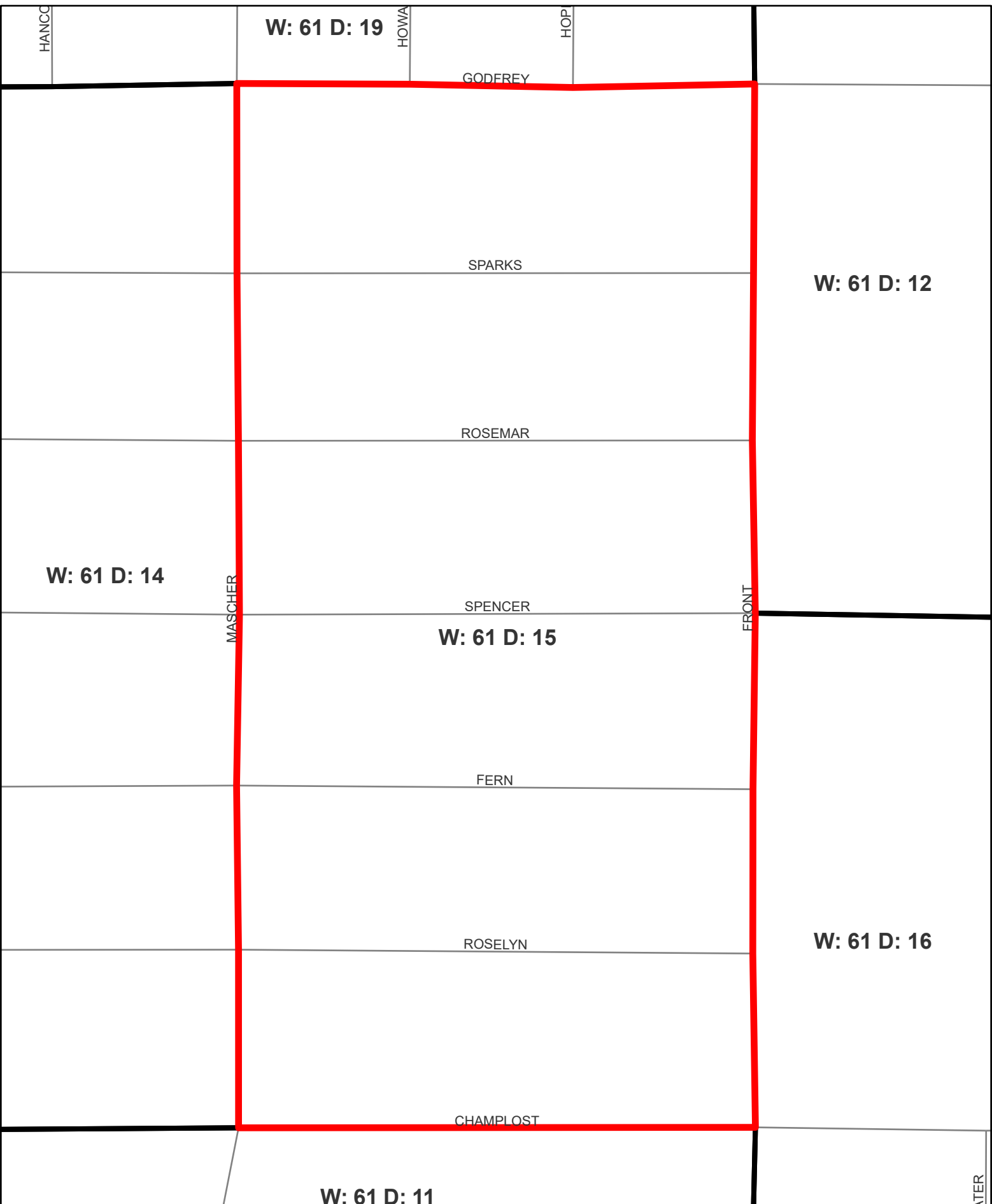
# Ward Division: 6114



Miles



# Ward Division: 6115



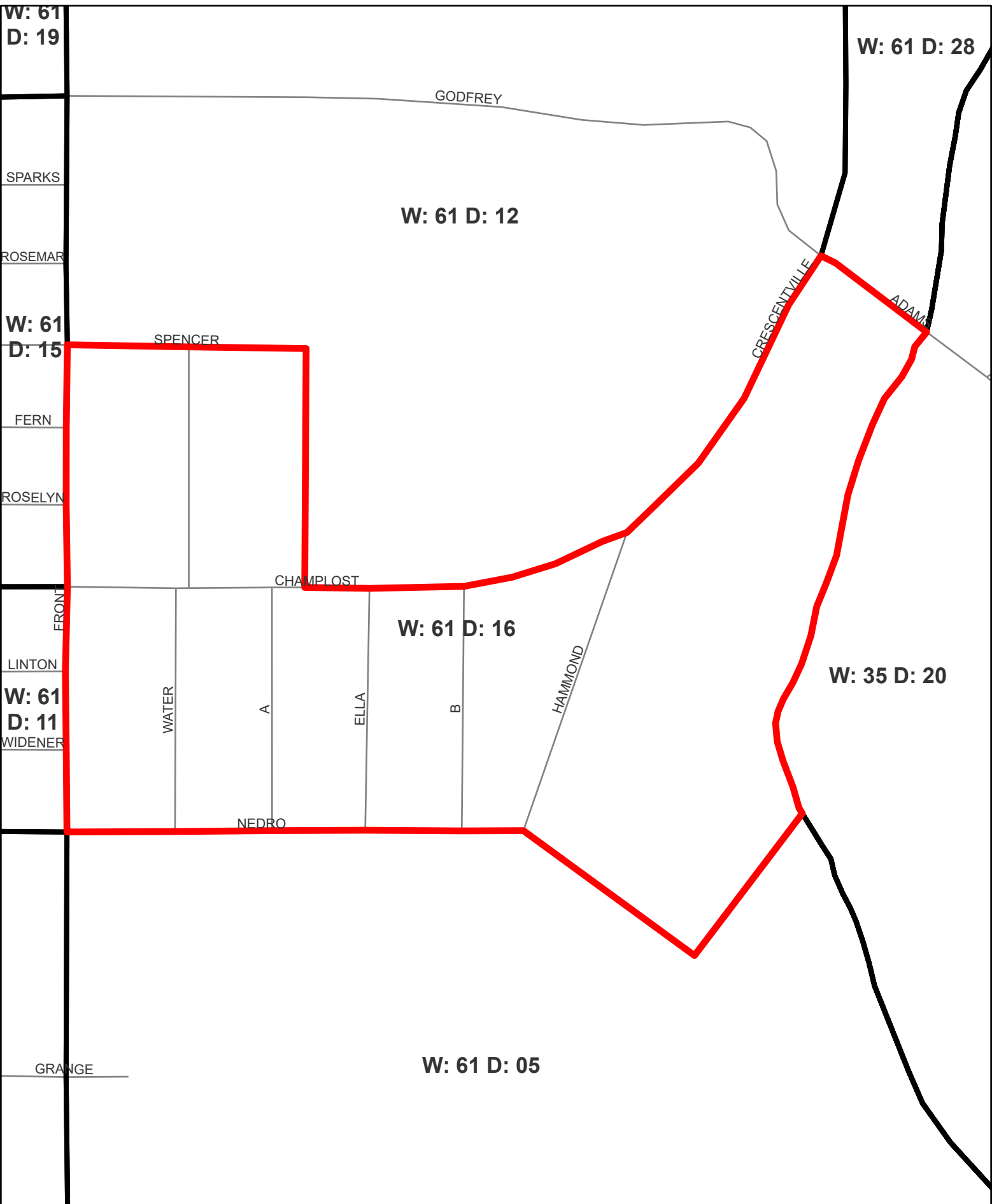
0 0.04 0.07



Miles



# Ward Division: 6116



W: 61  
D: 19

W: 61 D: 28

W: 61 D: 12


W: 61  
D: 15

W: 61  
D: 11

W: 61 D: 16

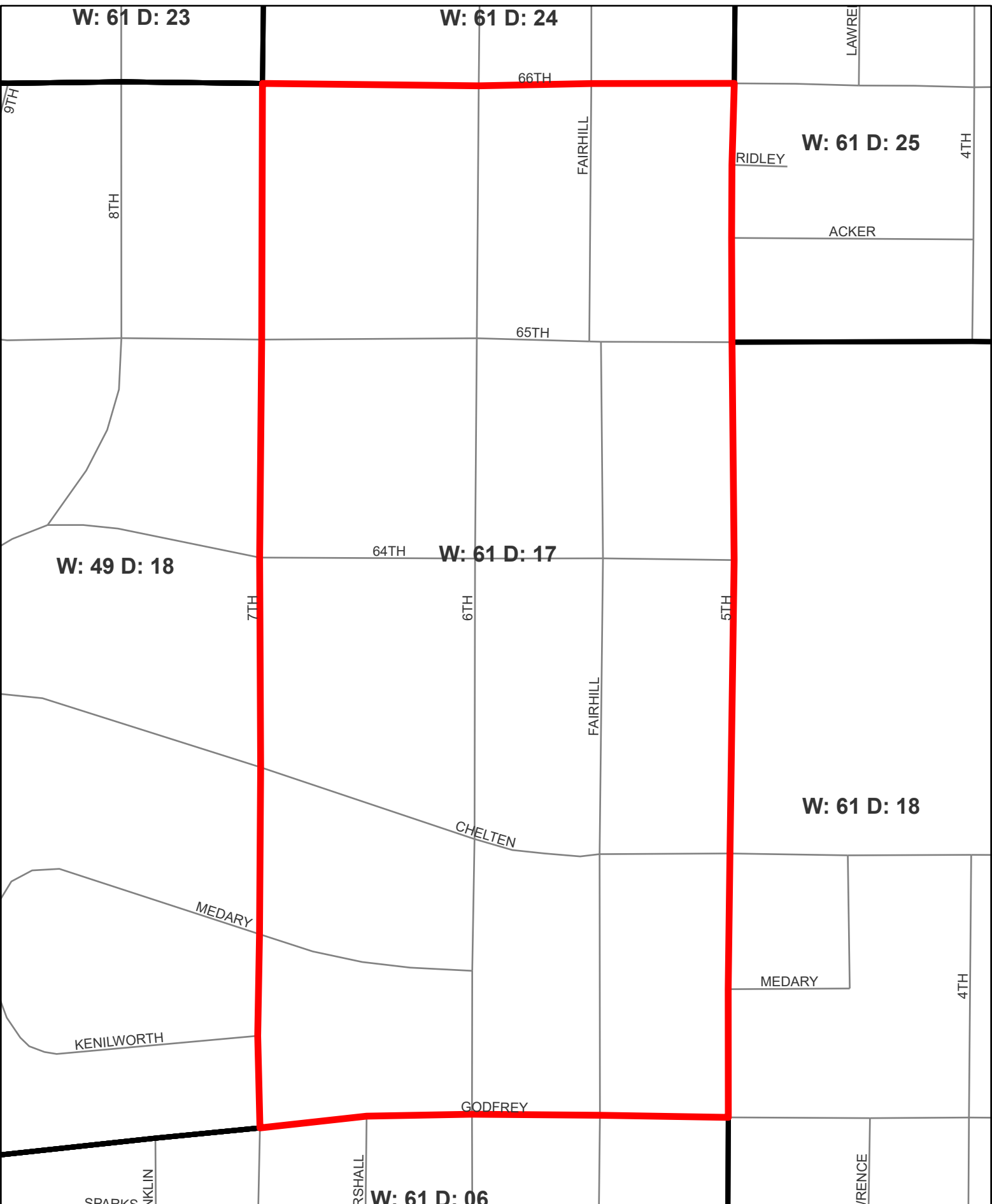
W: 35 D: 20

W: 61 D: 05





# Ward Division: 6117

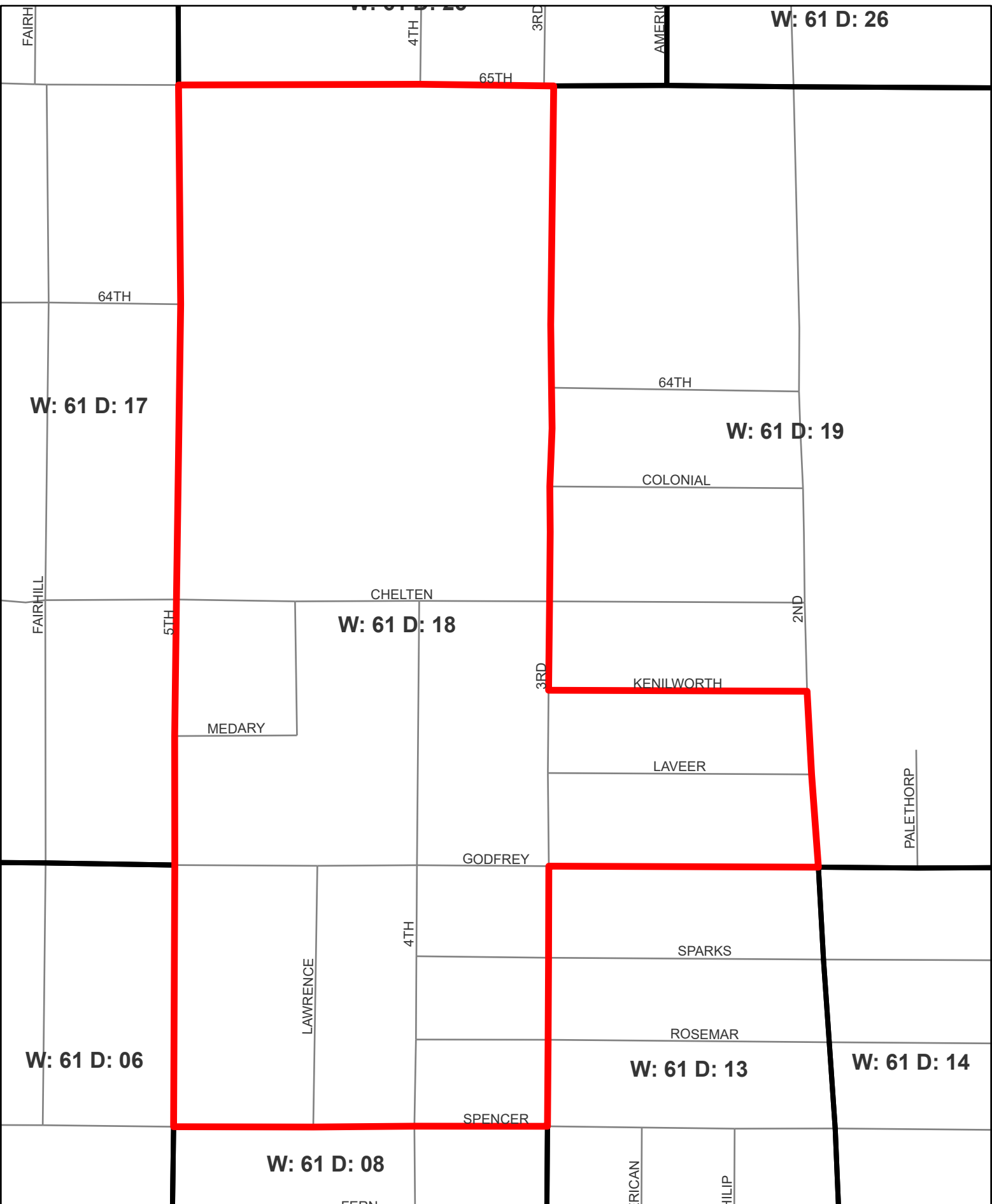


0 0.07 0.14

Miles



# Ward Division: 6118

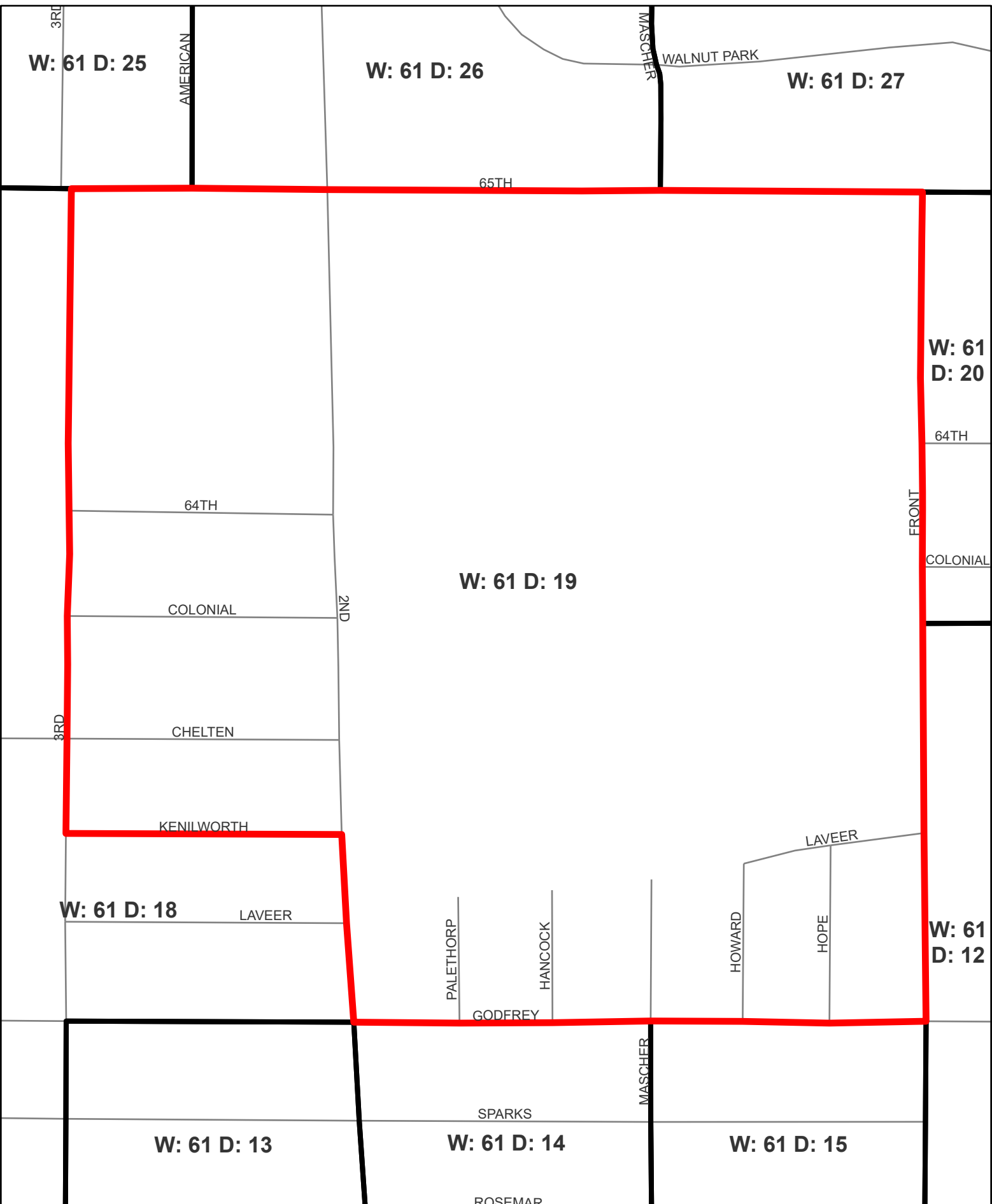


0 0.07 0.14

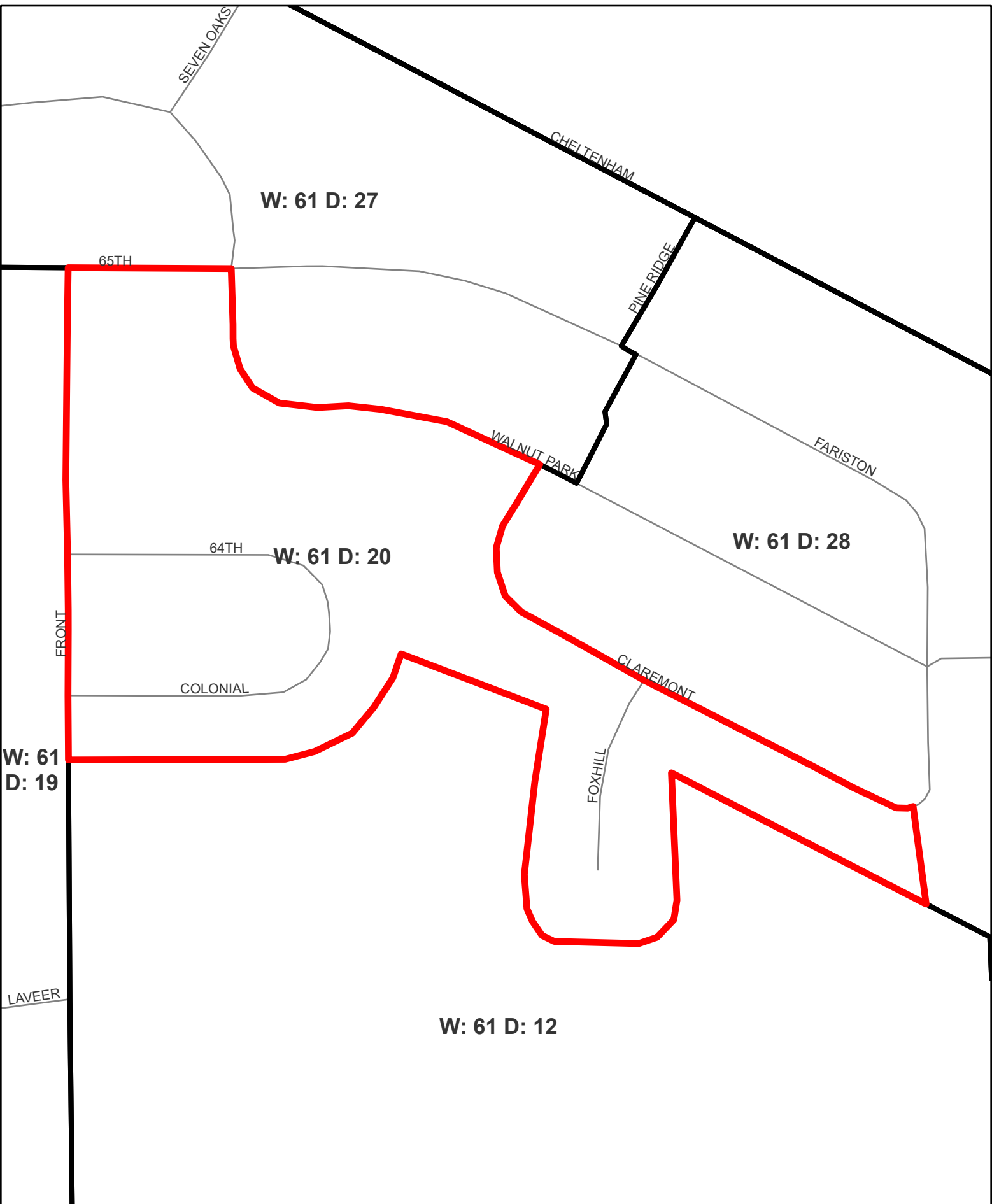
Miles



# Ward Division: 6119



# Ward Division: 6120



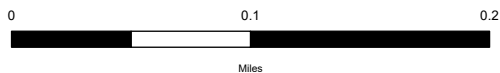
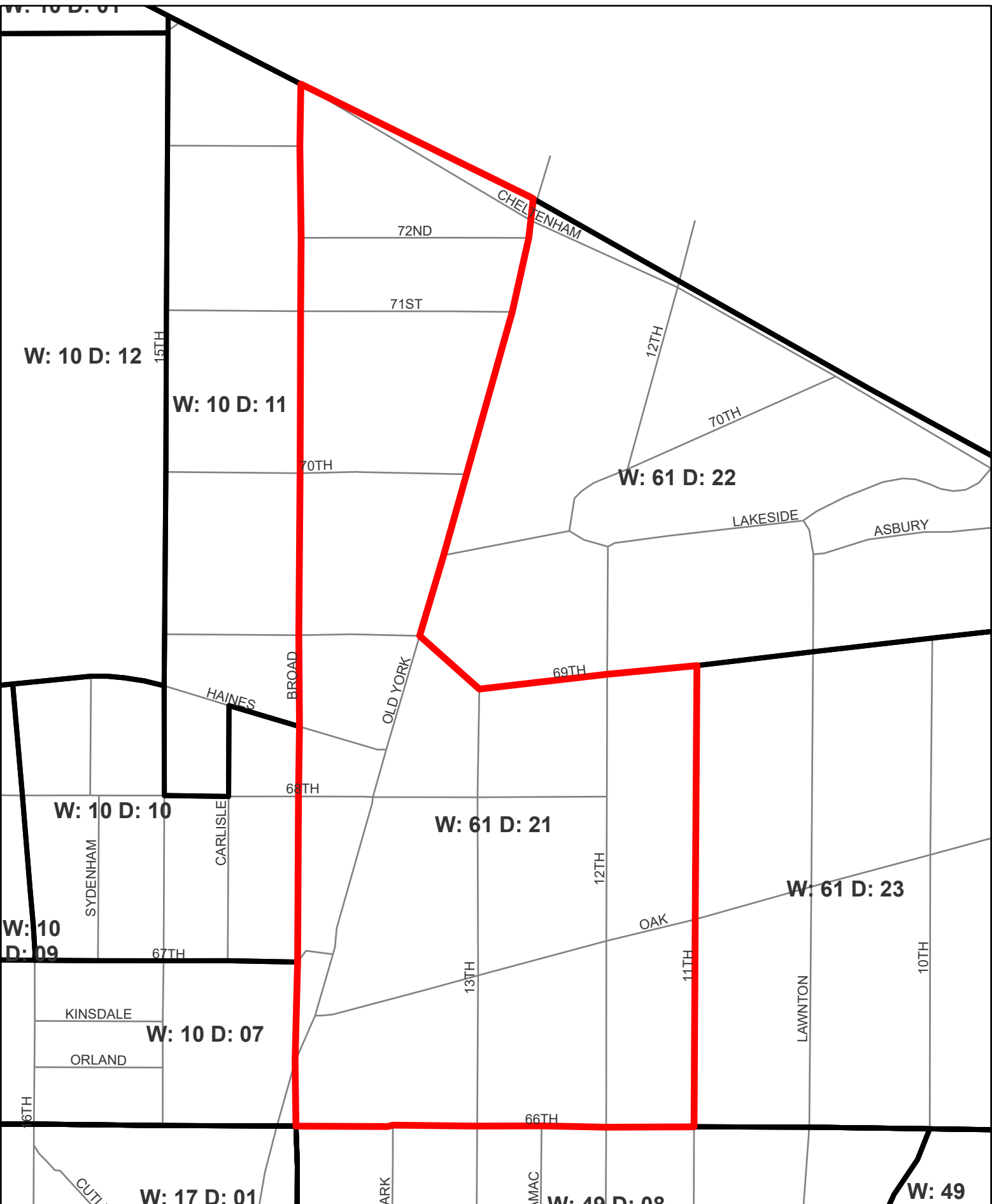
0 0.06 0.11



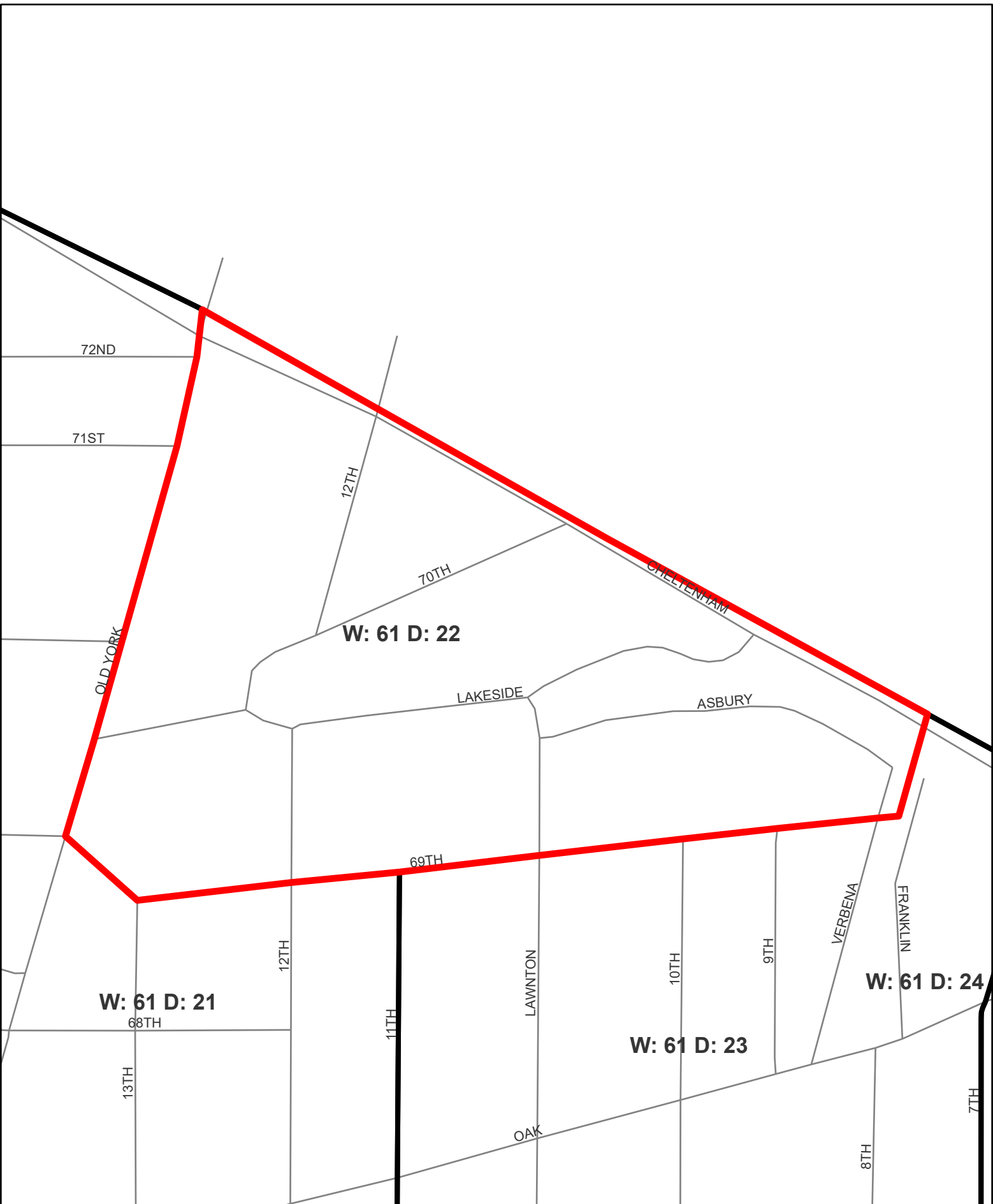
Miles



# Ward Division: 6121



# Ward Division: 6122

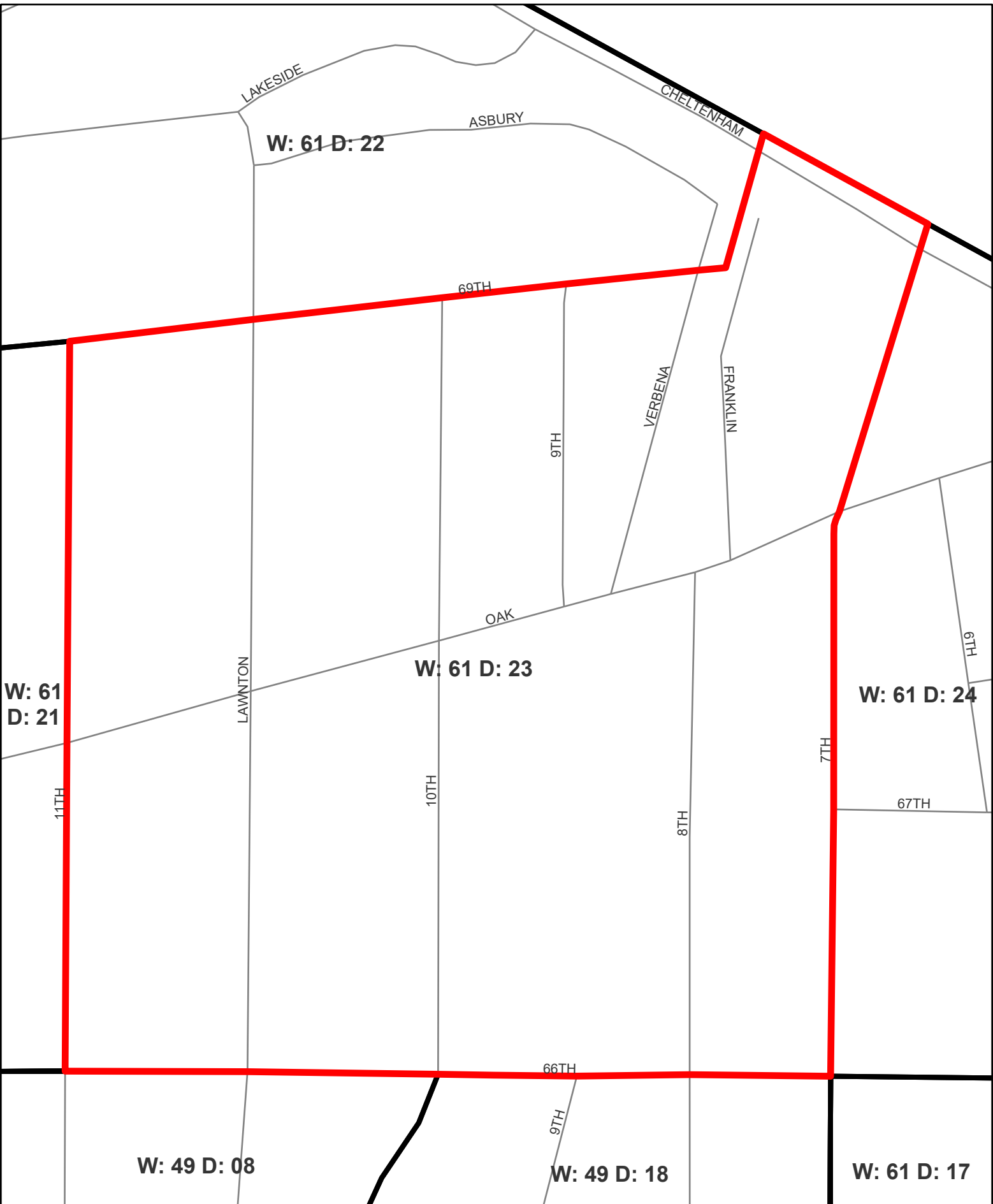


0 0.1 0.19

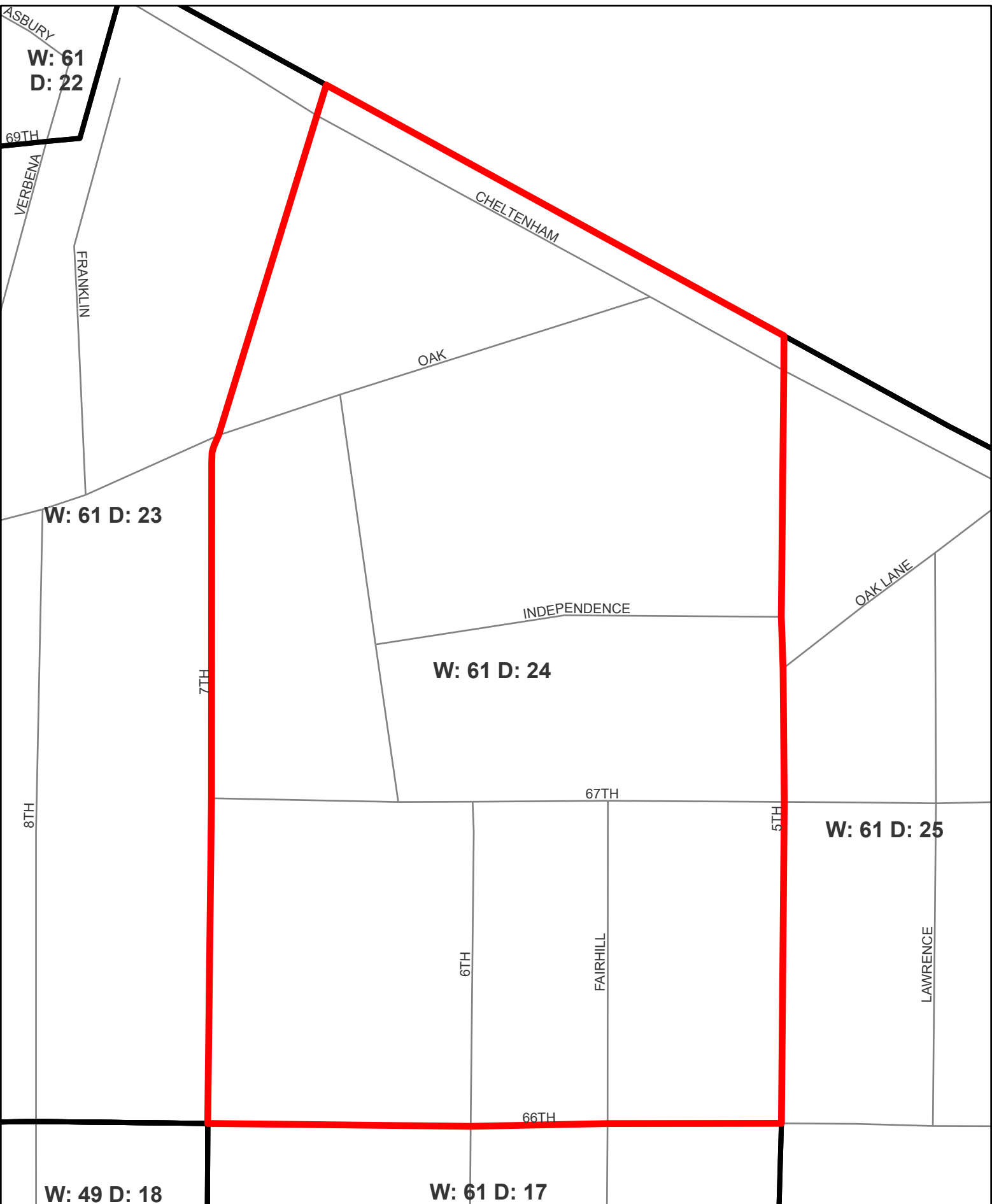
Miles



# Ward Division: 6123



# Ward Division: 6124



0 0.06 0.11

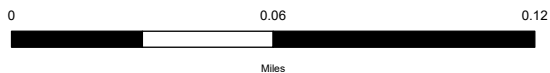
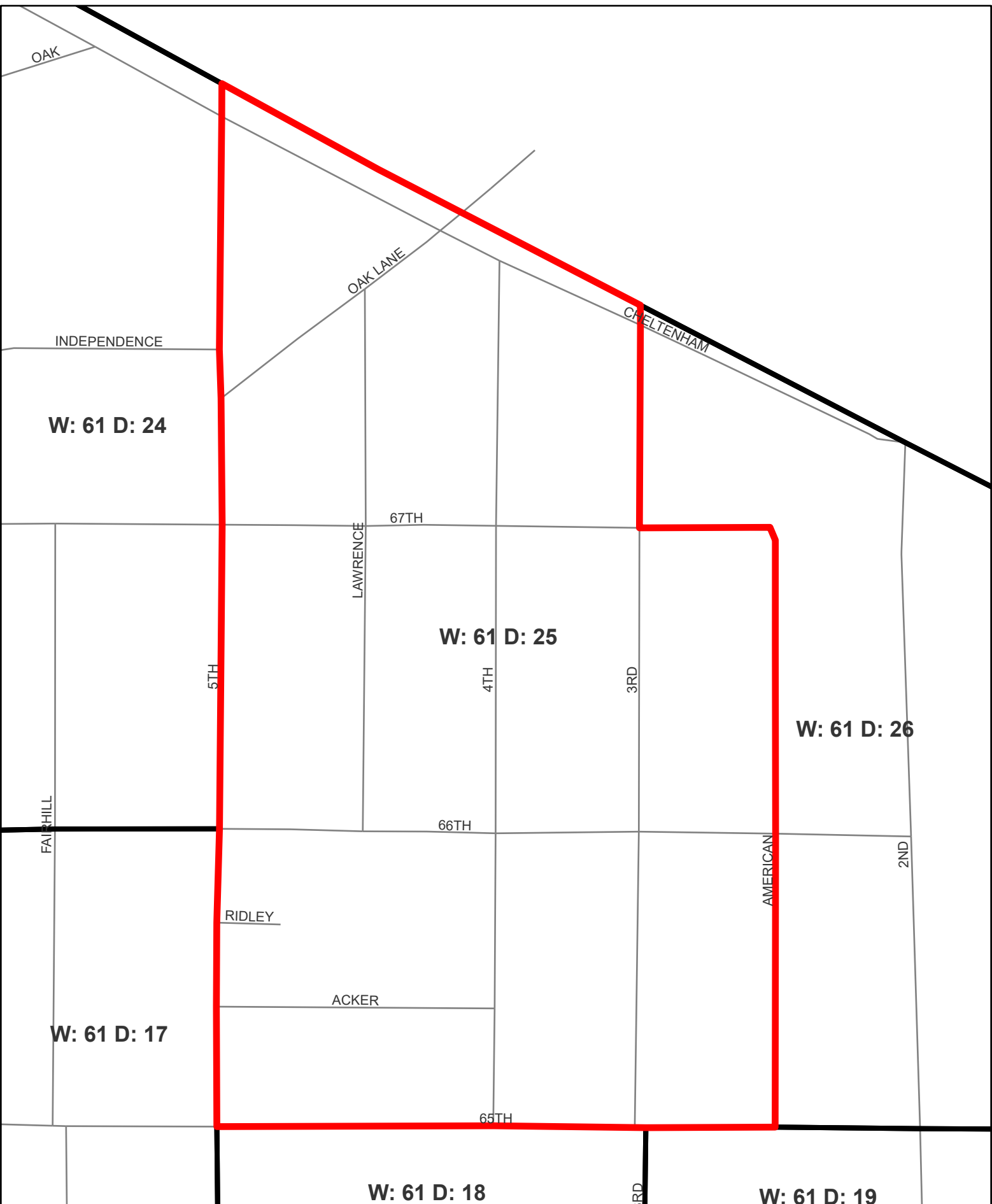


Miles

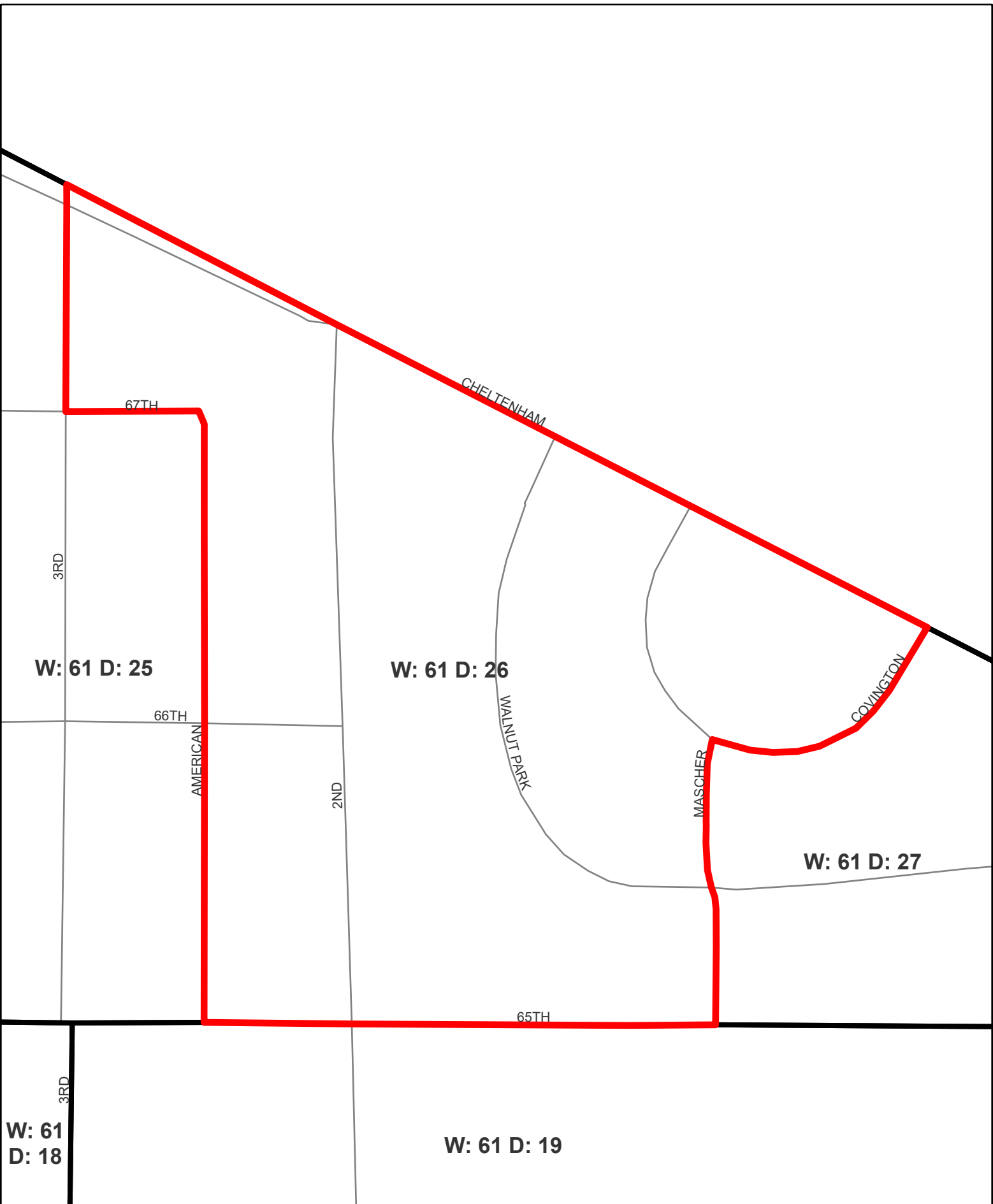




# Ward Division: 6125



# Ward Division: 6126

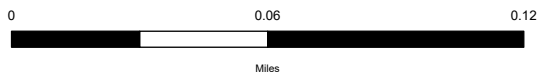
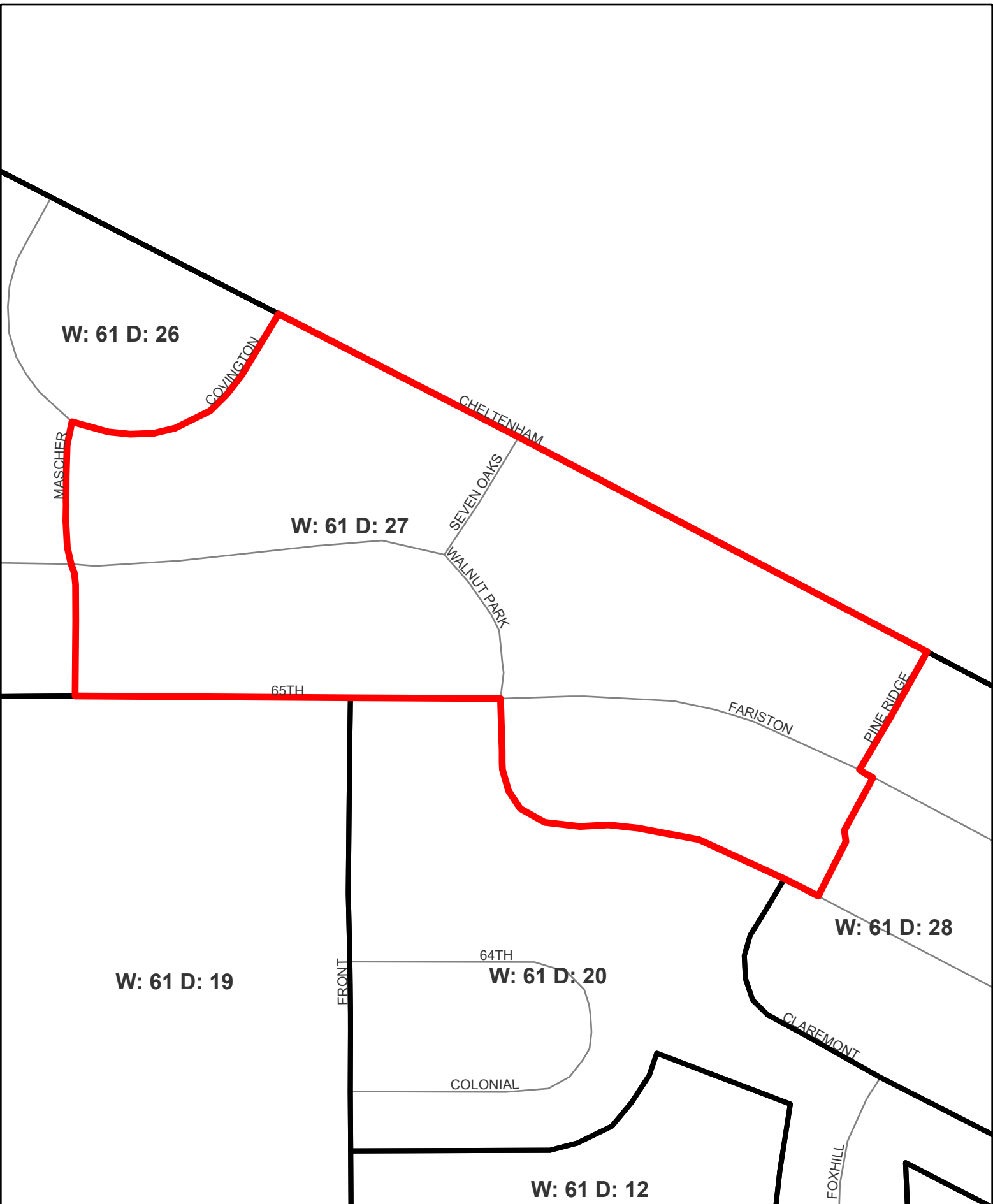


0 0.06 0.12

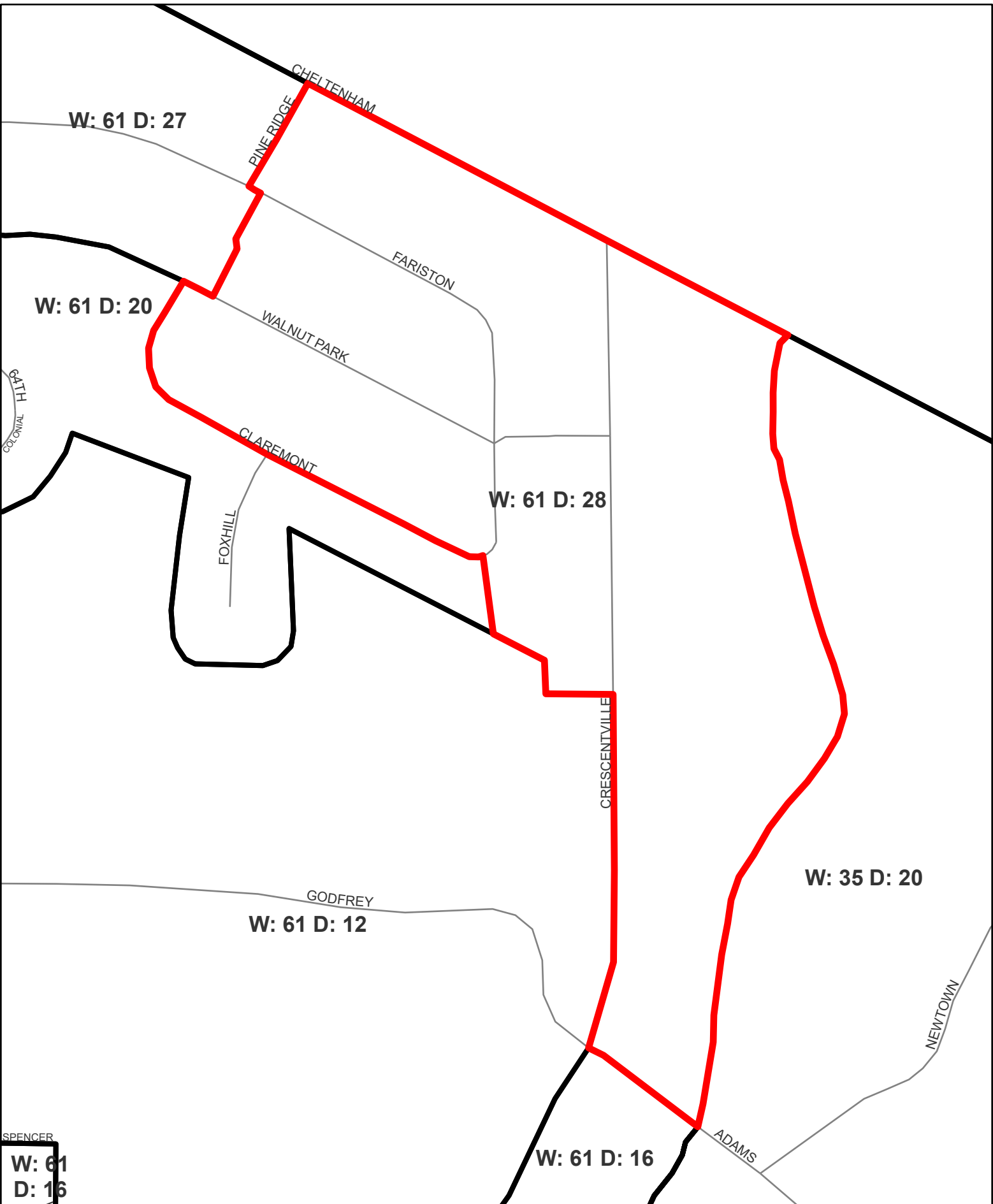
Miles



# Ward Division: 6127



# Ward Division: 6128



SPENCER  
W: 61  
D: 16

0 0.07 0.14

Miles

