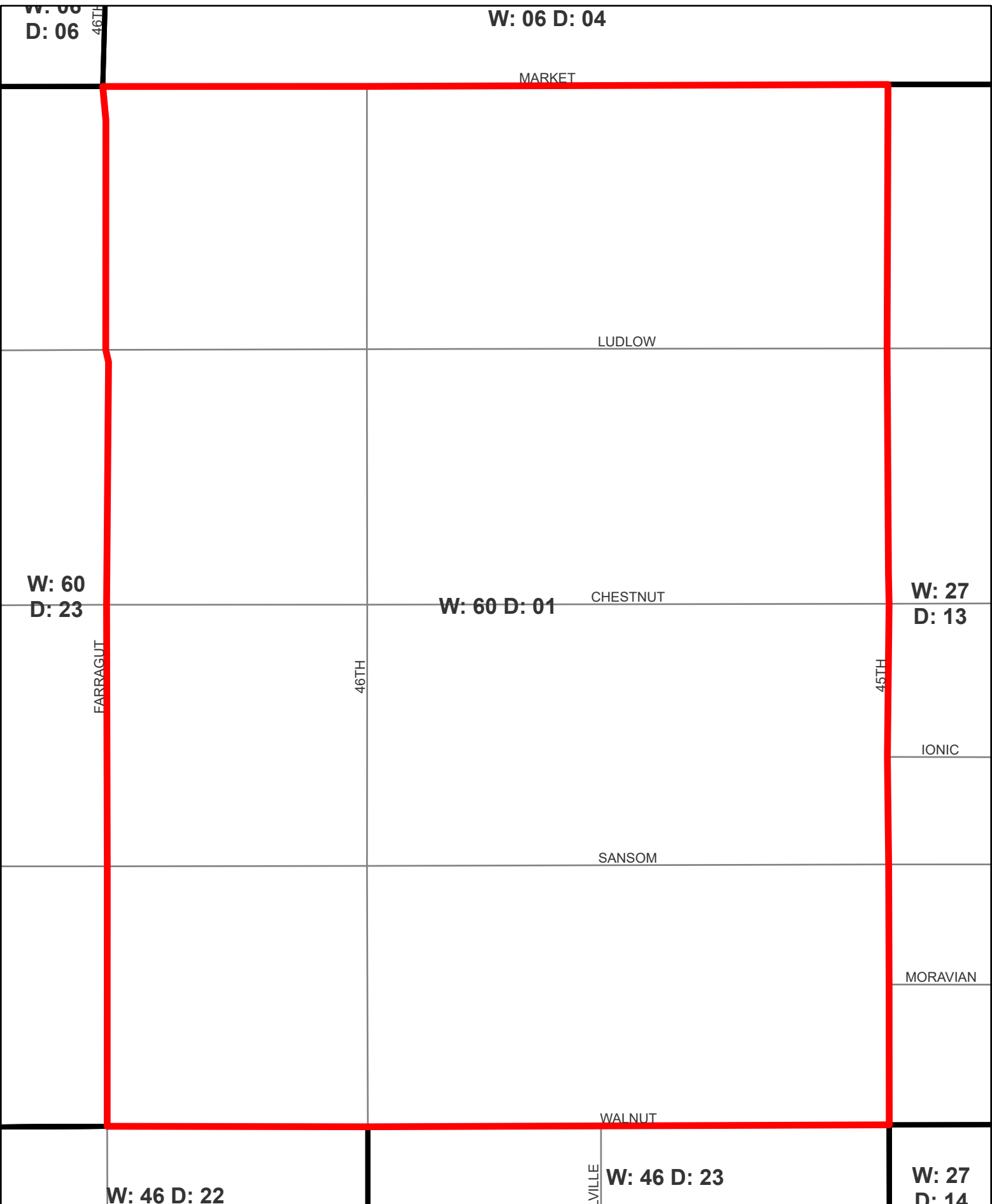
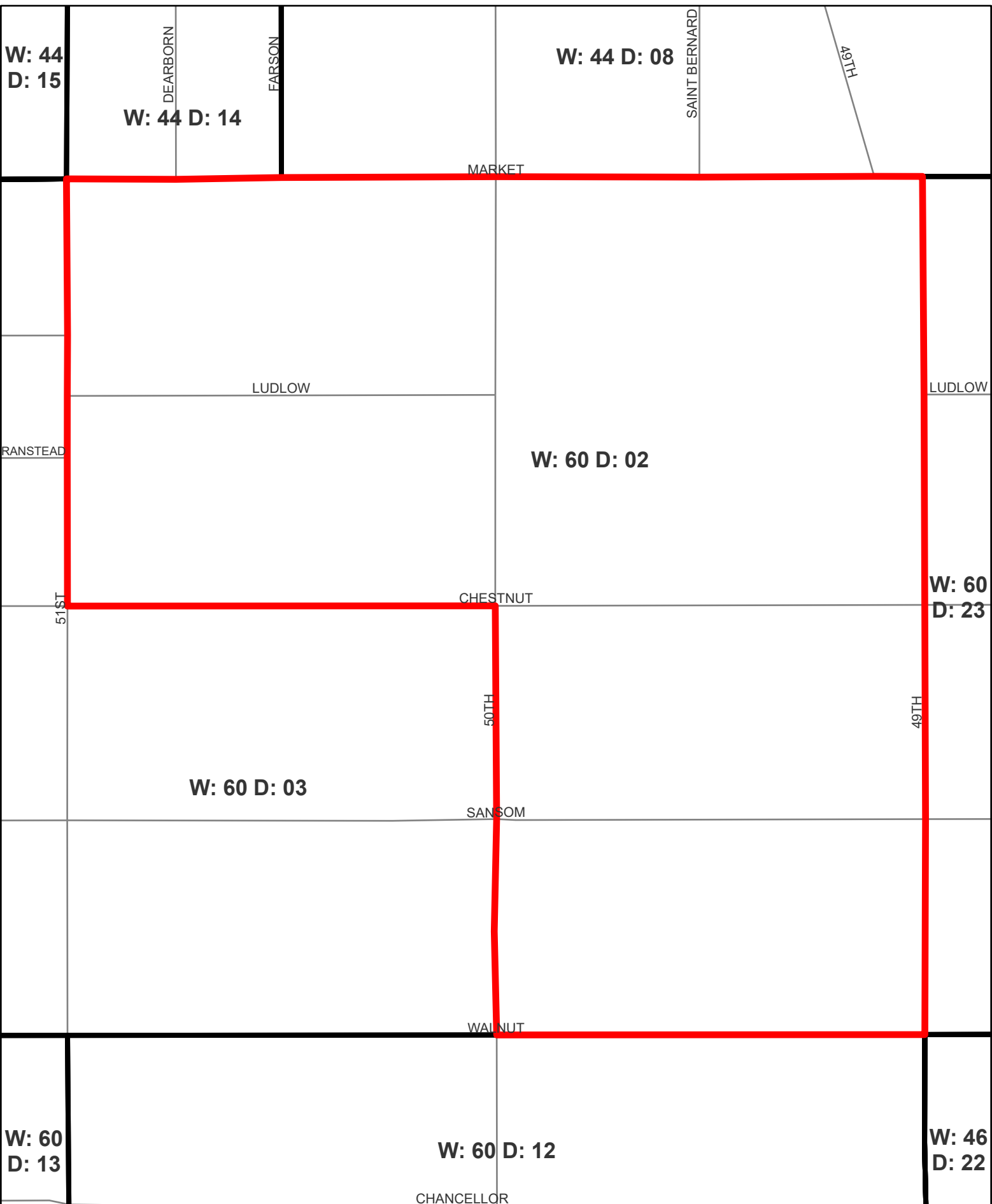


Ward Division: 6001



Ward Division: 6002

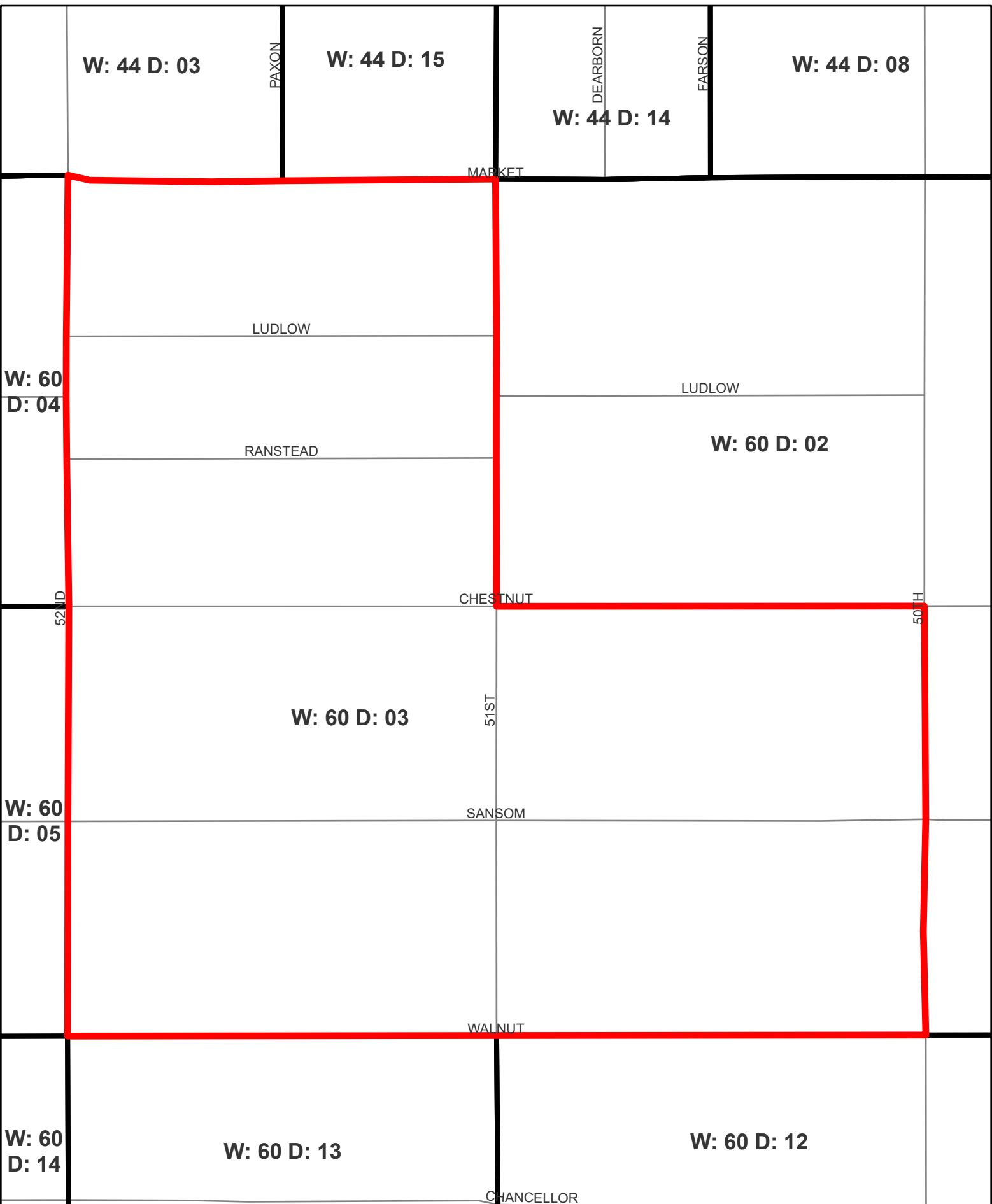


0 0.04 0.08

Miles



Ward Division: 6003



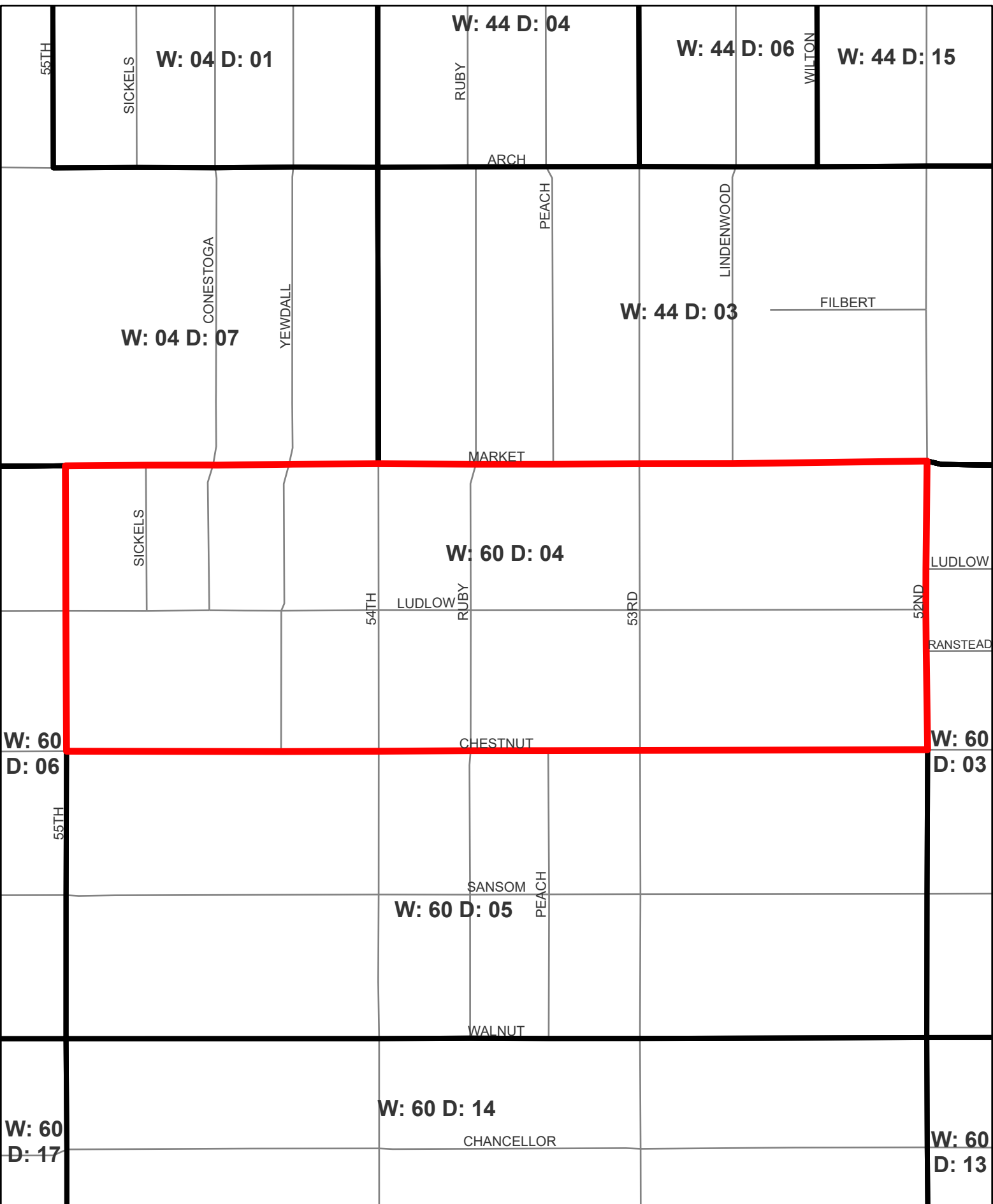
0 0.04 0.08



Miles



Ward Division: 6004

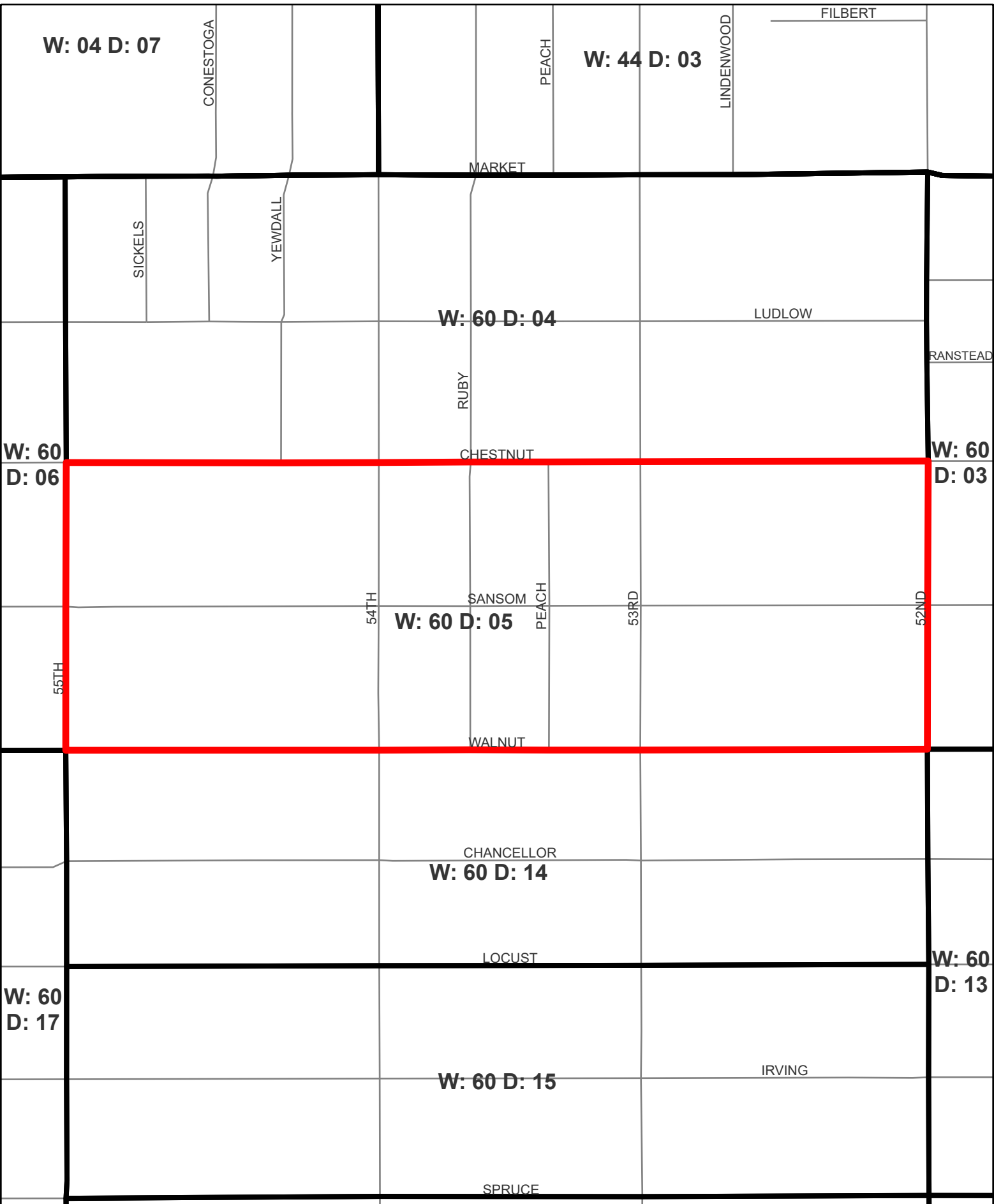


0 0.06 0.12

Miles



Ward Division: 6005

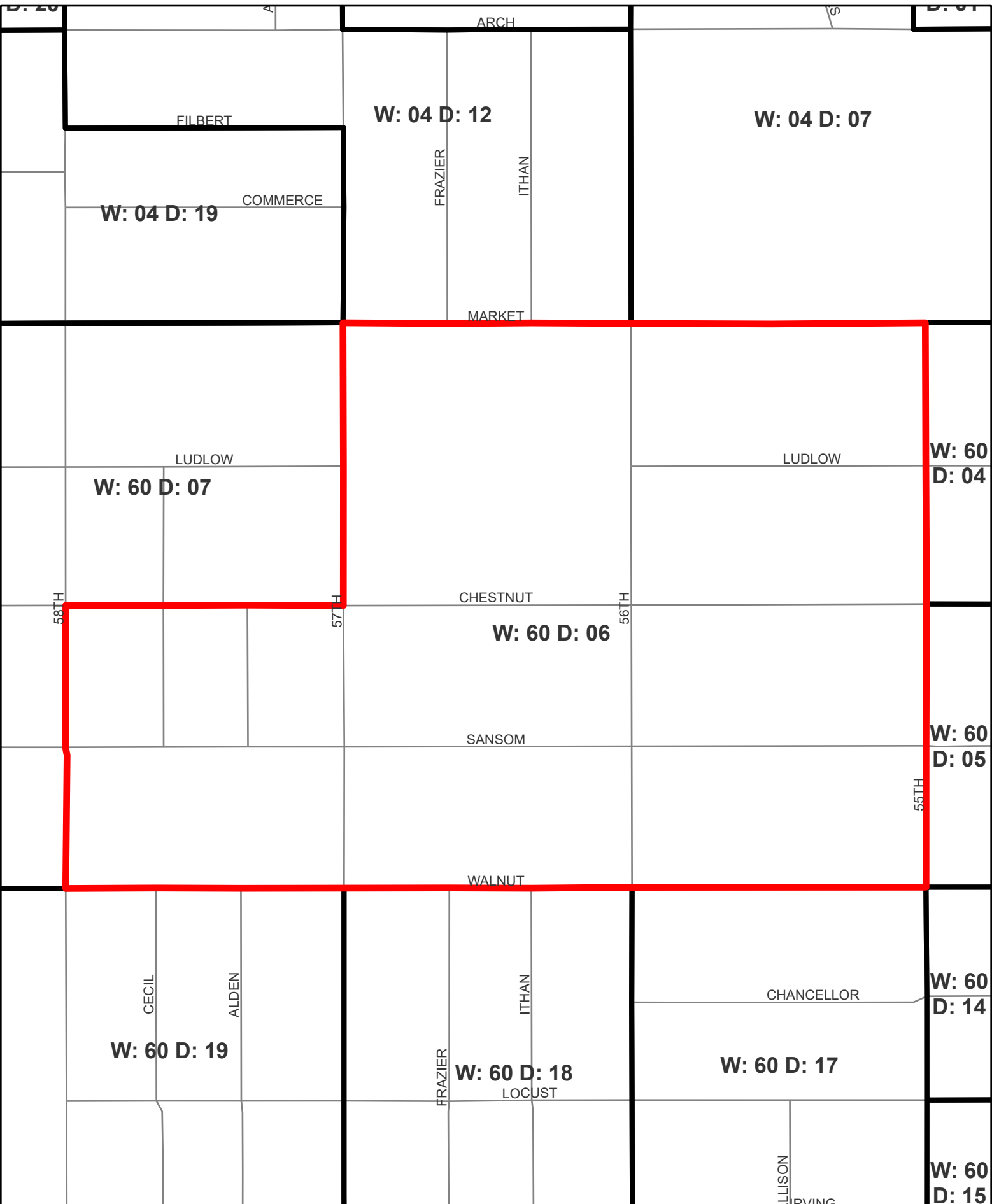


0 0.06 0.12

Miles



Ward Division: 6006

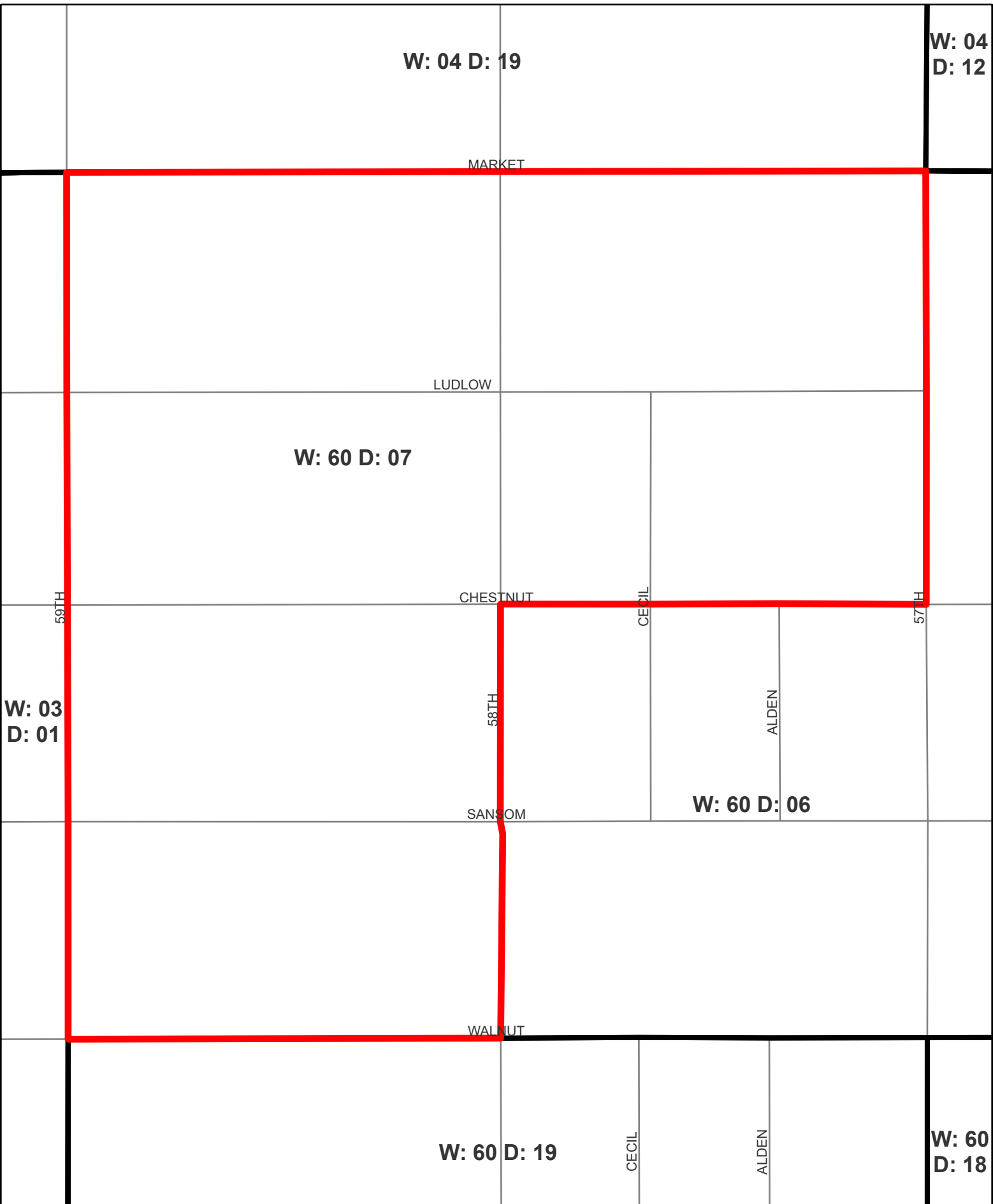


0 0.07 0.13

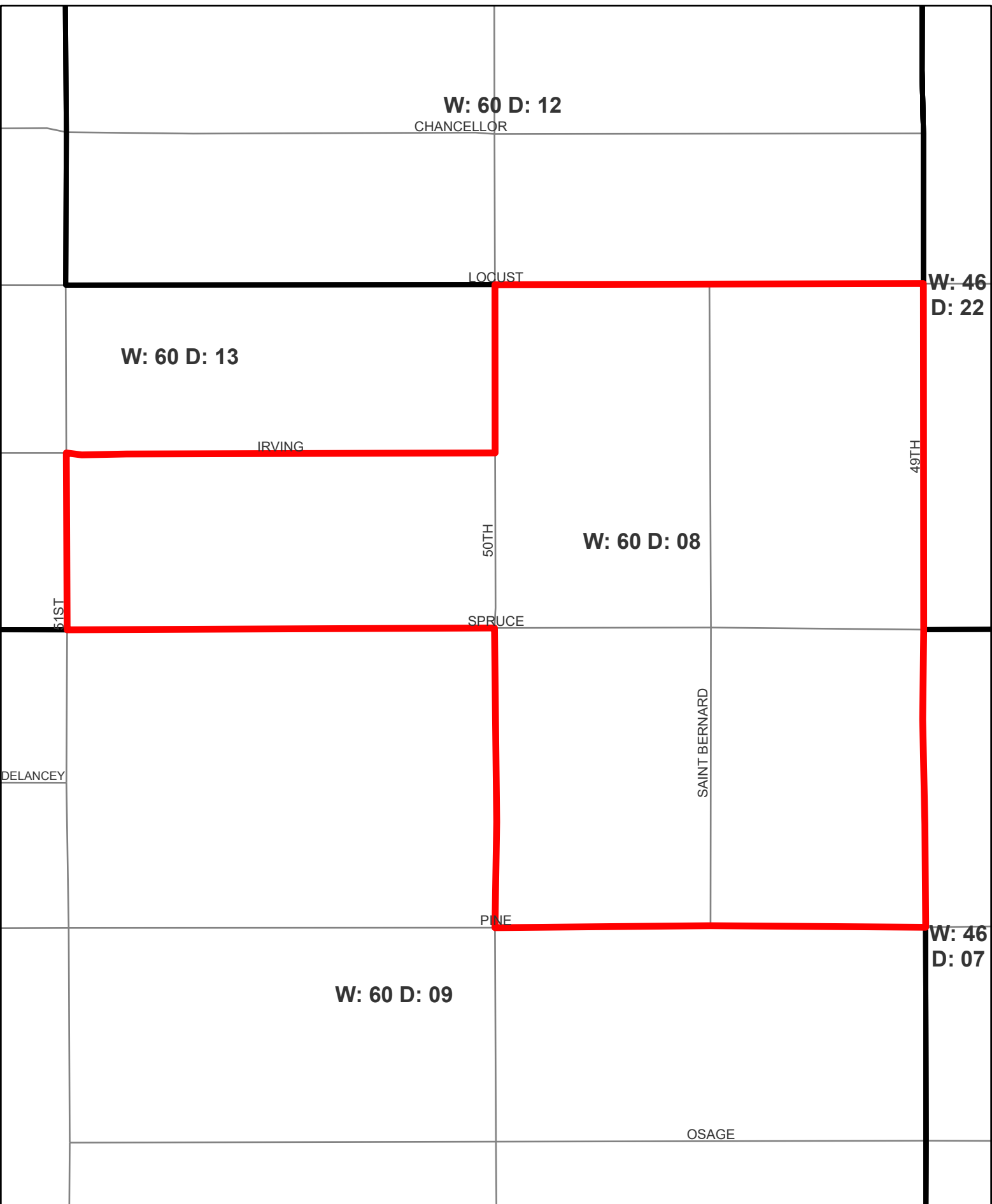
Miles



Ward Division: 6007



Ward Division: 6008



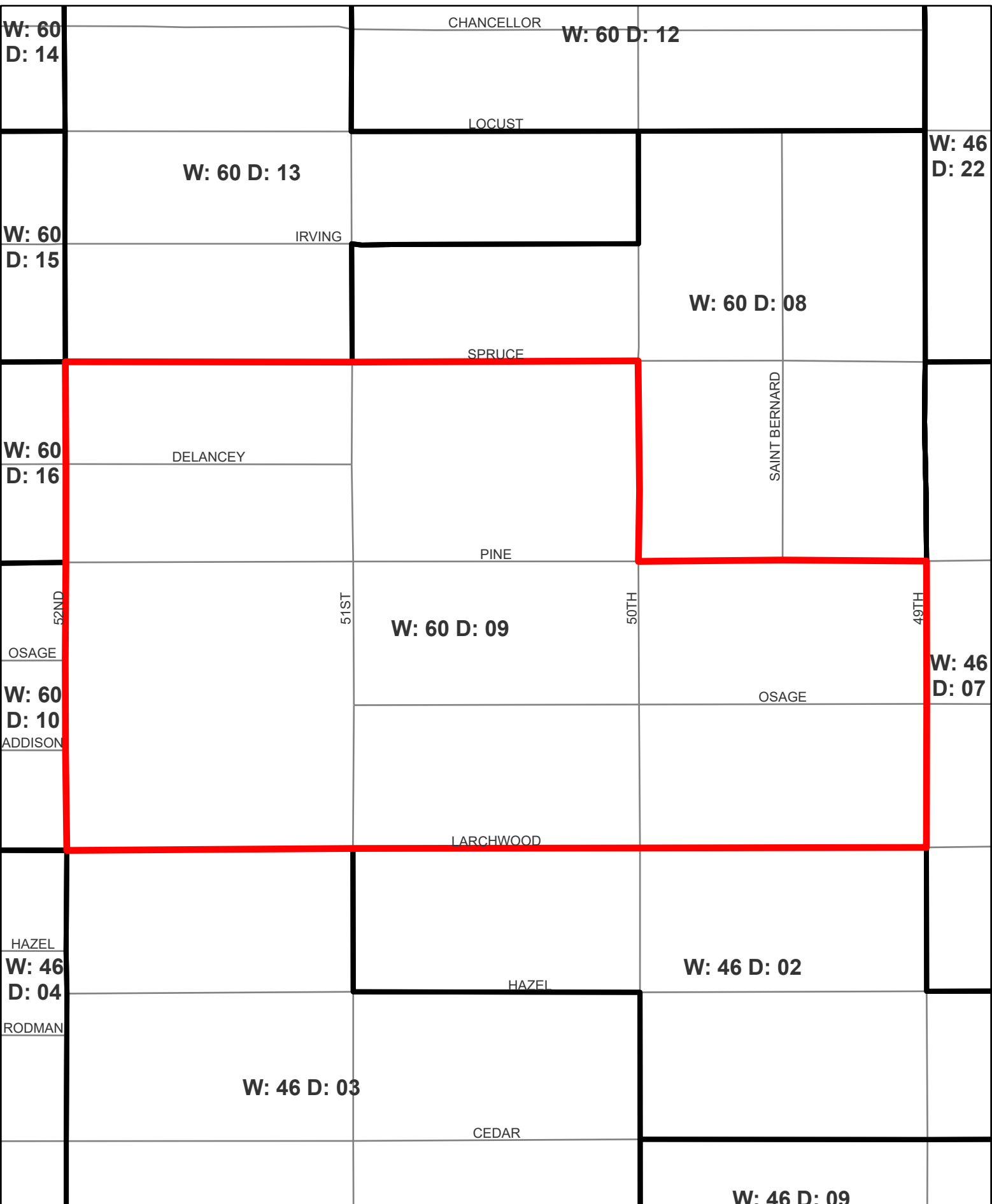
0 0.04 0.08



Miles



Ward Division: 6009

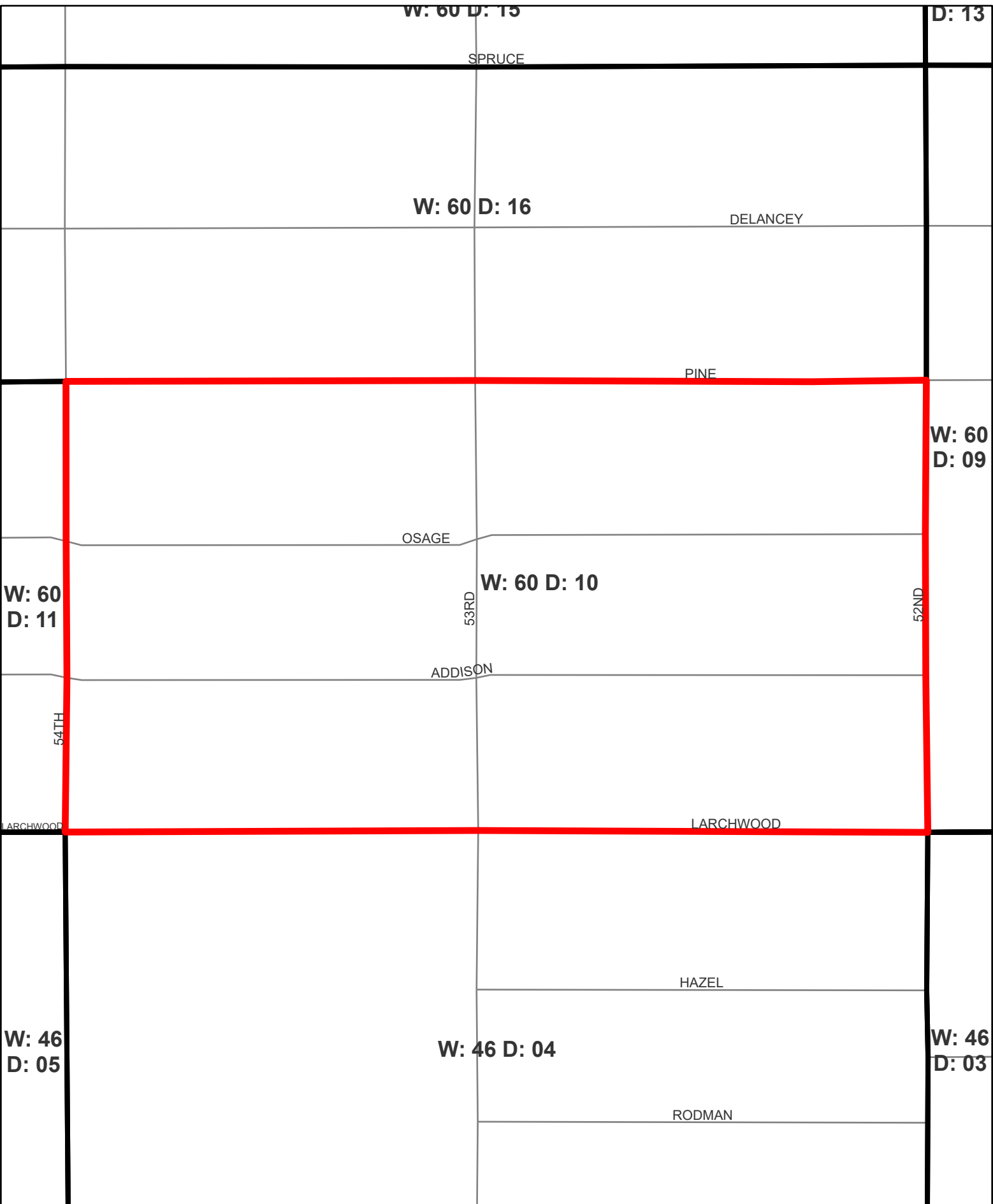


0 0.06 0.12

Miles



Ward Division: 6010



W: 60 D: 15

D: 13

SPRUCE

W: 60 D: 16

DELANCEY

PINE

W: 60
D: 09

OSAGE

W: 60 D: 10

53RD

52ND

W: 60
D: 11

ADDISON

54TH

LARCHWOOD

LARCHWOOD

W: 46
D: 05

W: 46 D: 04

HAZEL

W: 46
D: 03

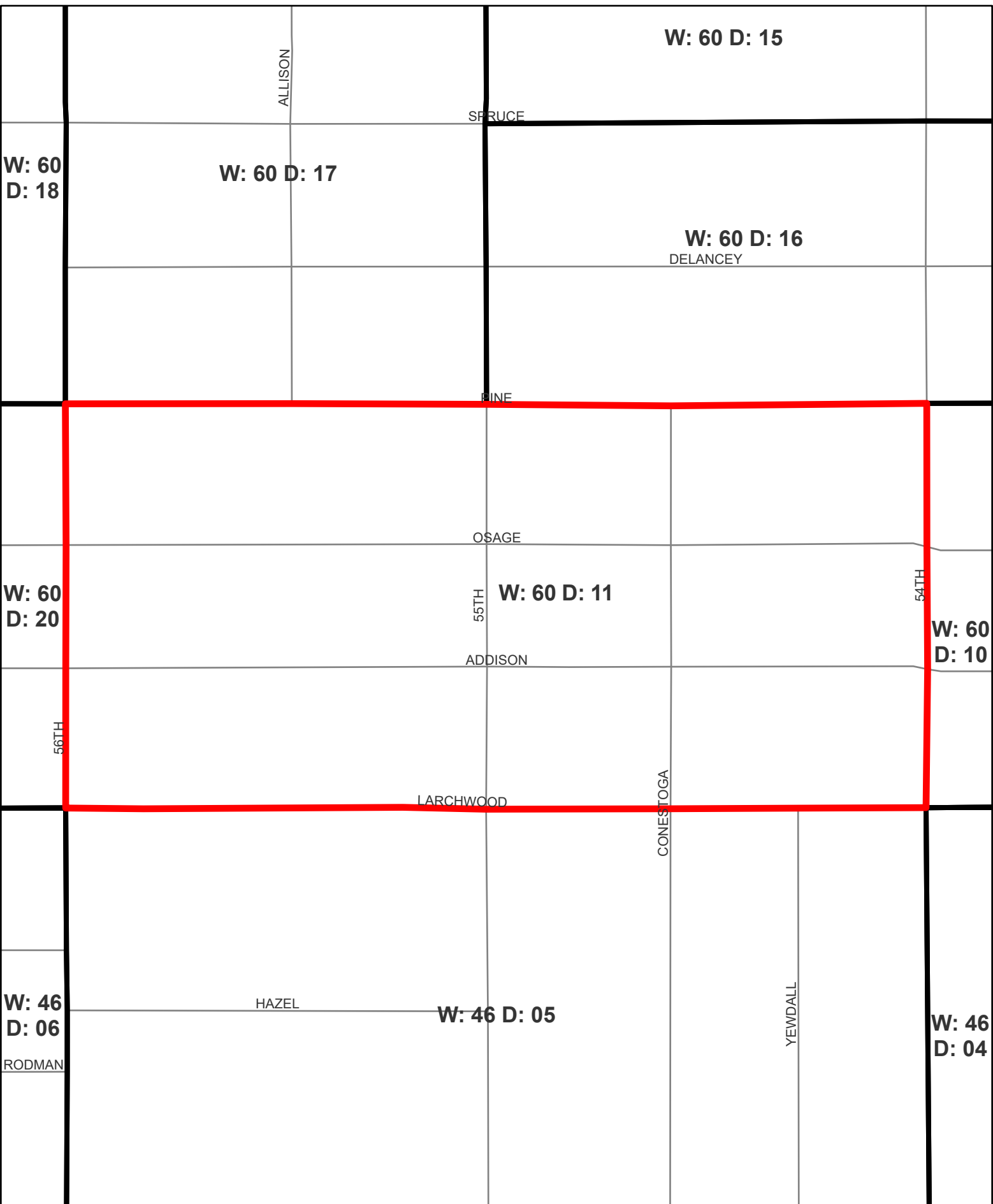
RODMAN

0 0.04 0.08

Miles



Ward Division: 6011



W: 60 D: 15

ALLISON

SPRUCE

W: 60
D: 18

W: 60 D: 17

W: 60 D: 16
DELANCEY

PINE

OSAGE

W: 60
D: 20

55TH

W: 60 D: 11

54TH

W: 60
D: 10

ADDISON

56TH

LARCHWOOD

CONESTOGA

W: 46
D: 06

HAZEL

W: 46 D: 05

YEWBALL

W: 46
D: 04

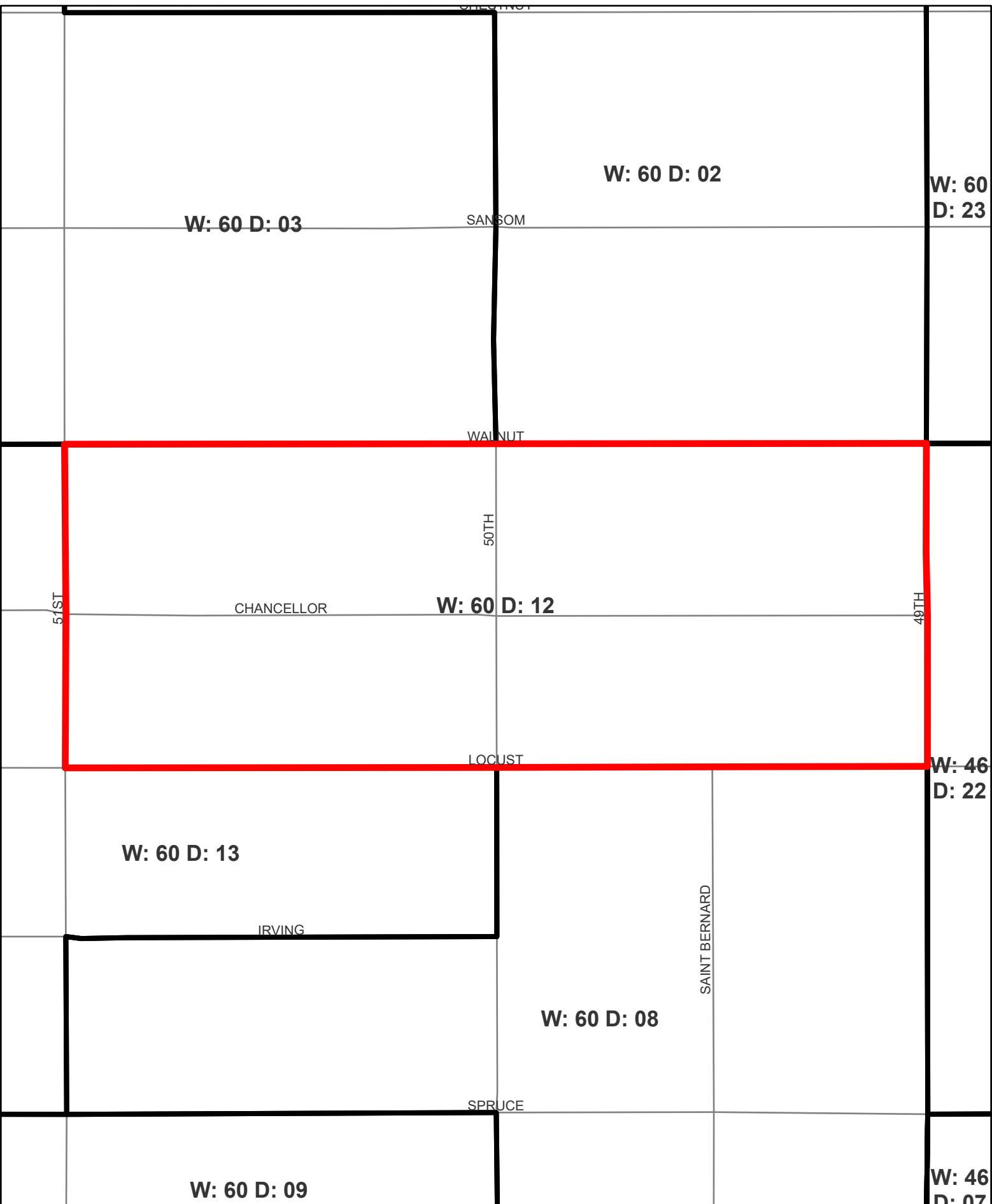
RODMAN

0 0.04 0.09

Miles



Ward Division: 6012




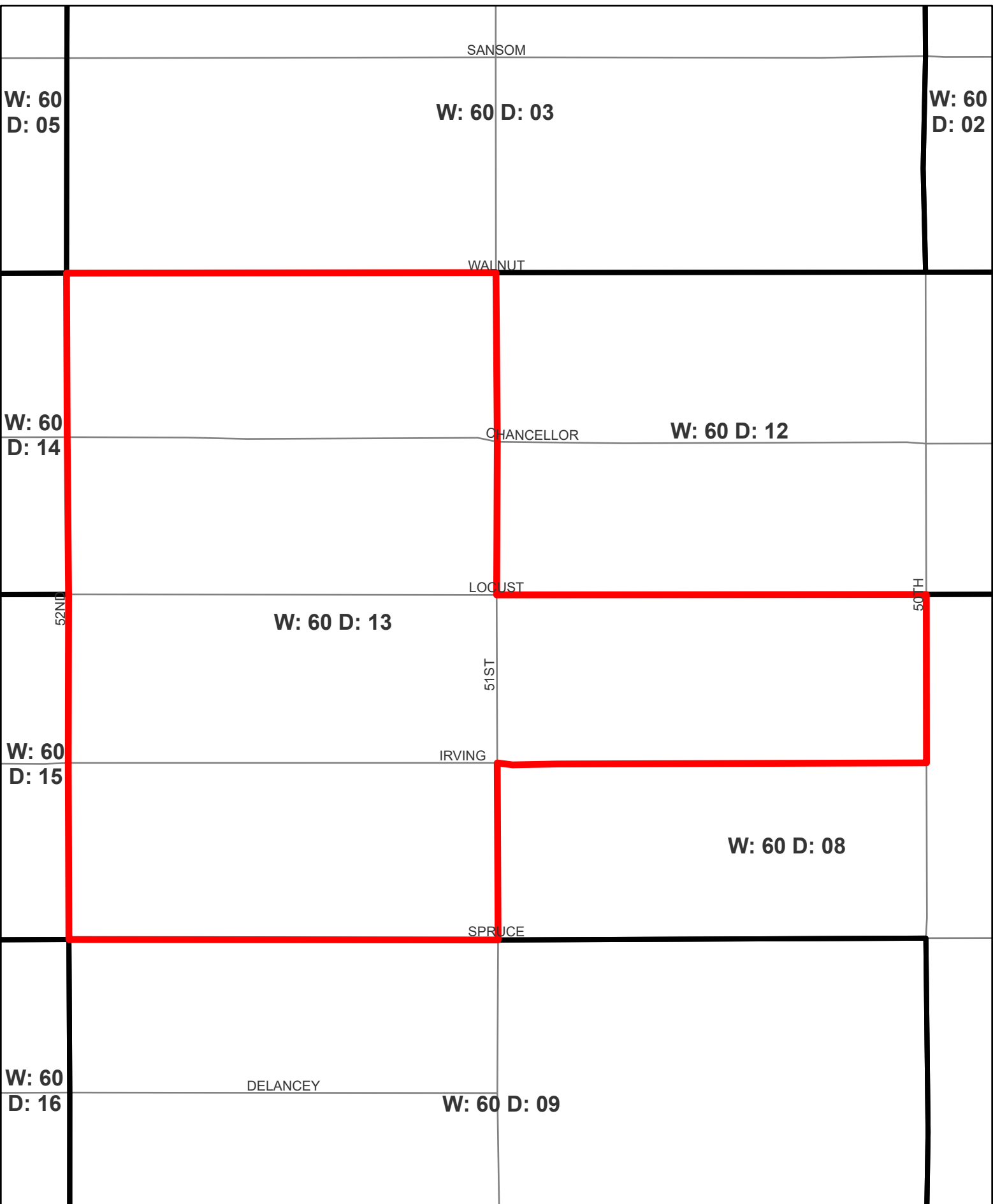
0 0.04 0.08



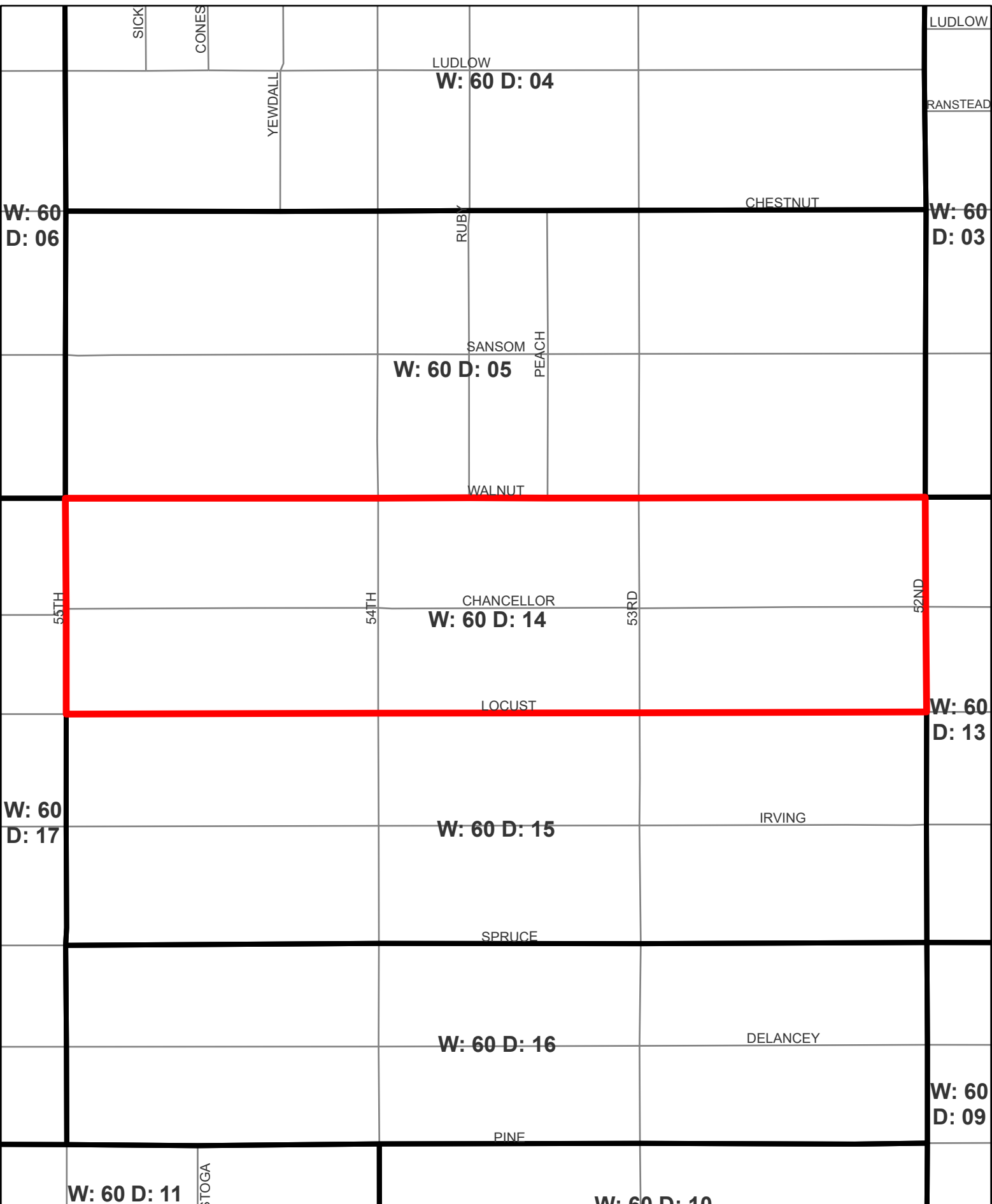
Miles



Ward Division: 6013



Ward Division: 6014

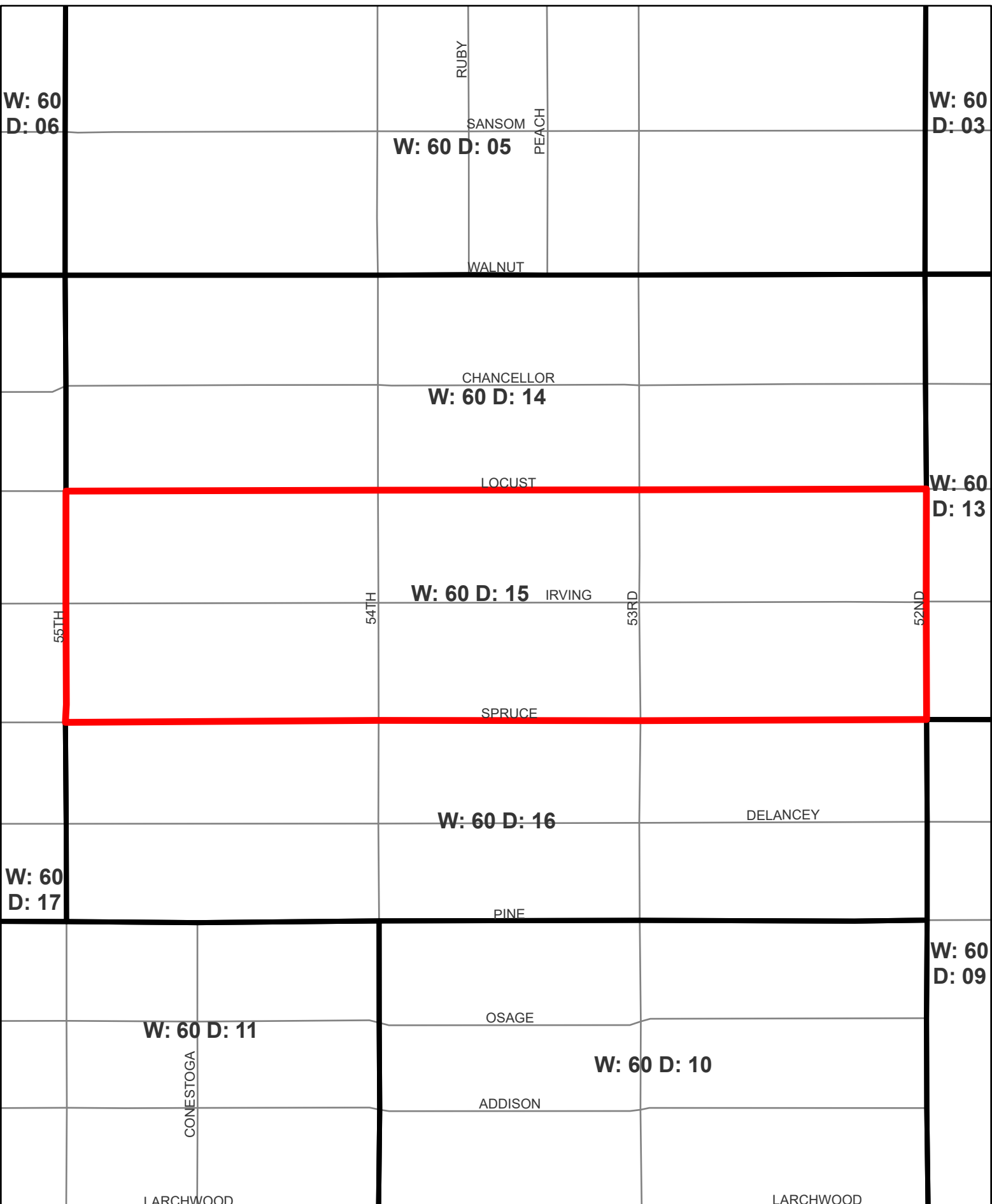


0 0.06 0.12

Miles



Ward Division: 6015

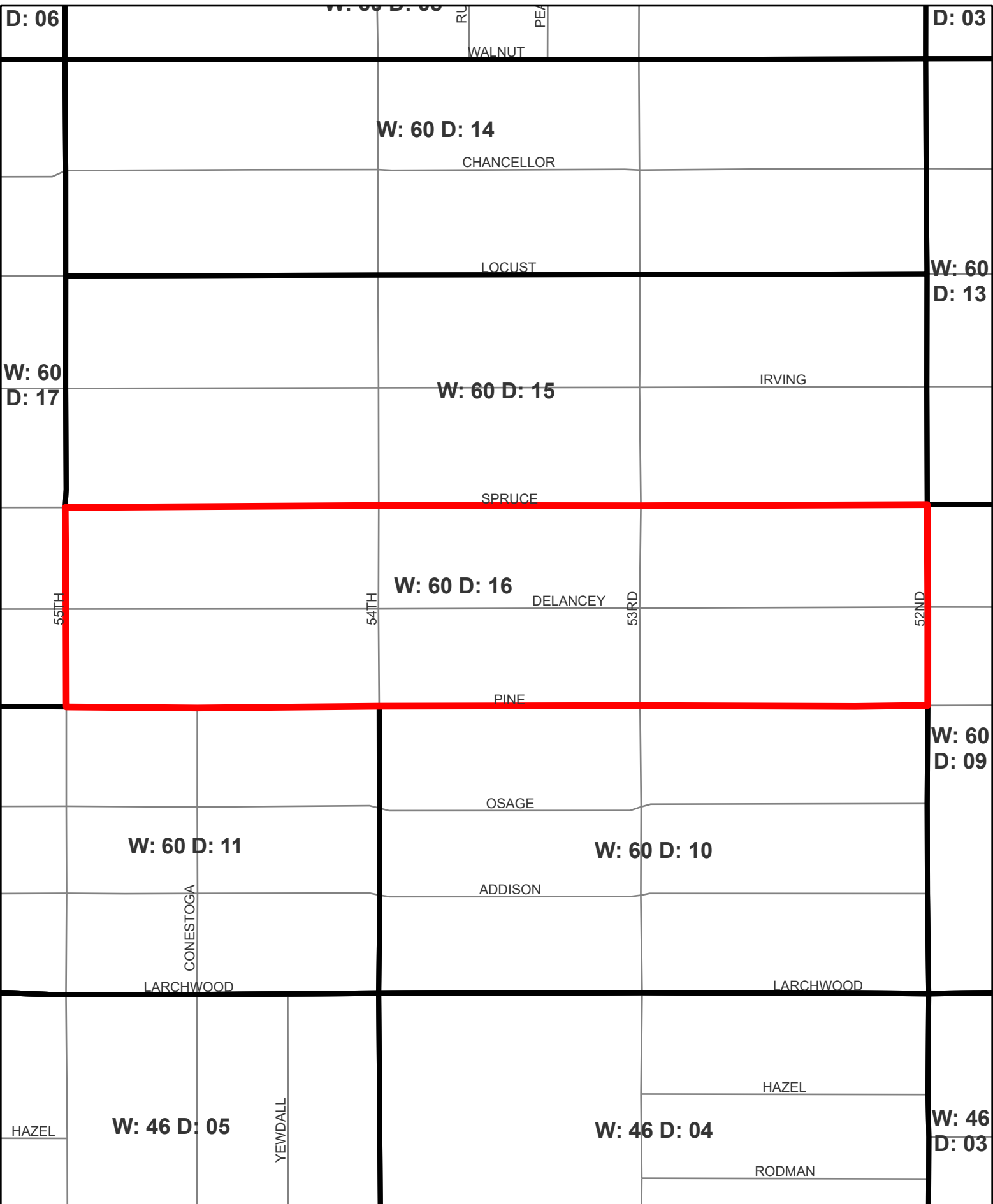


0 0.06 0.12

Miles



Ward Division: 6016



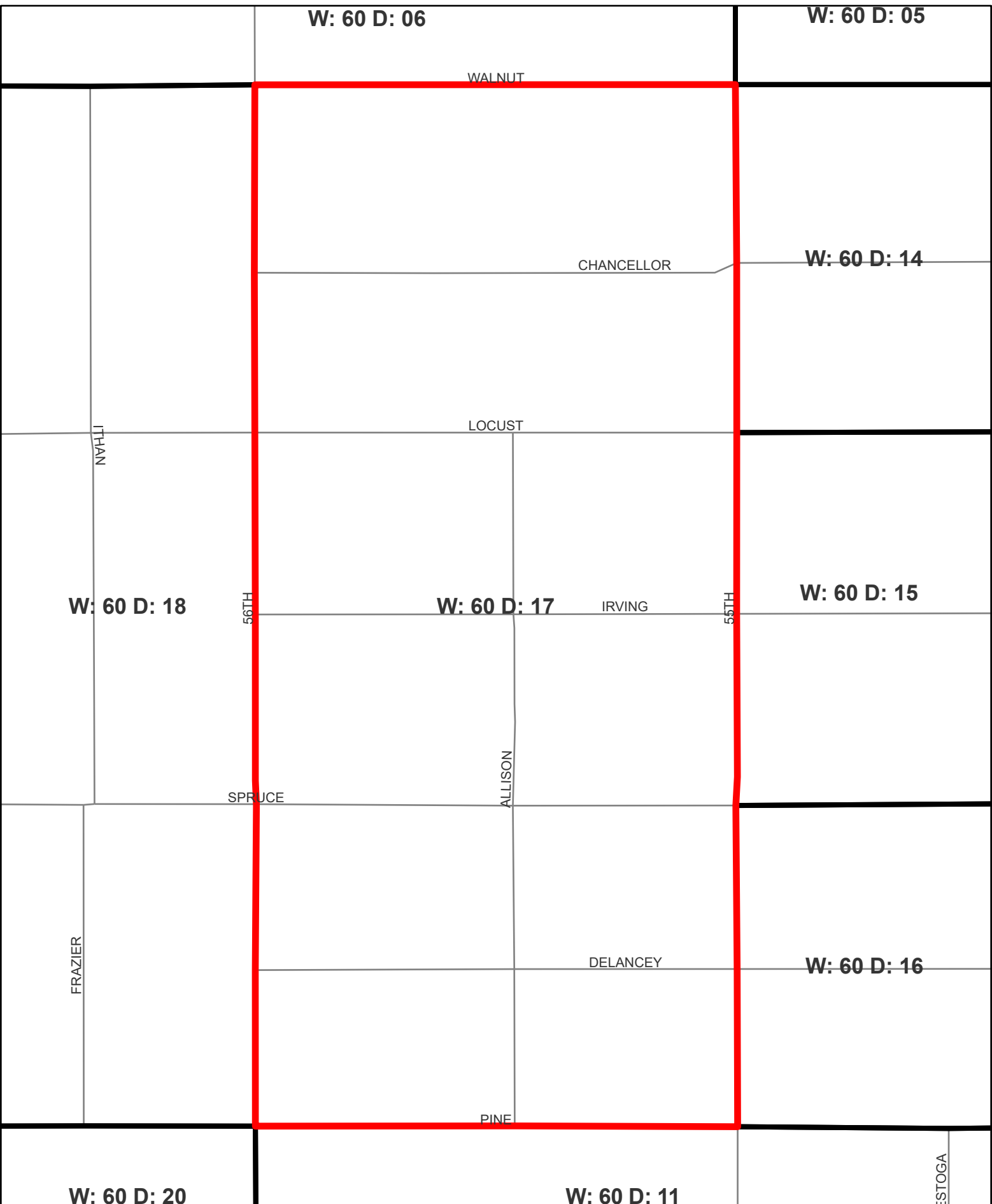
0 0.06 0.12



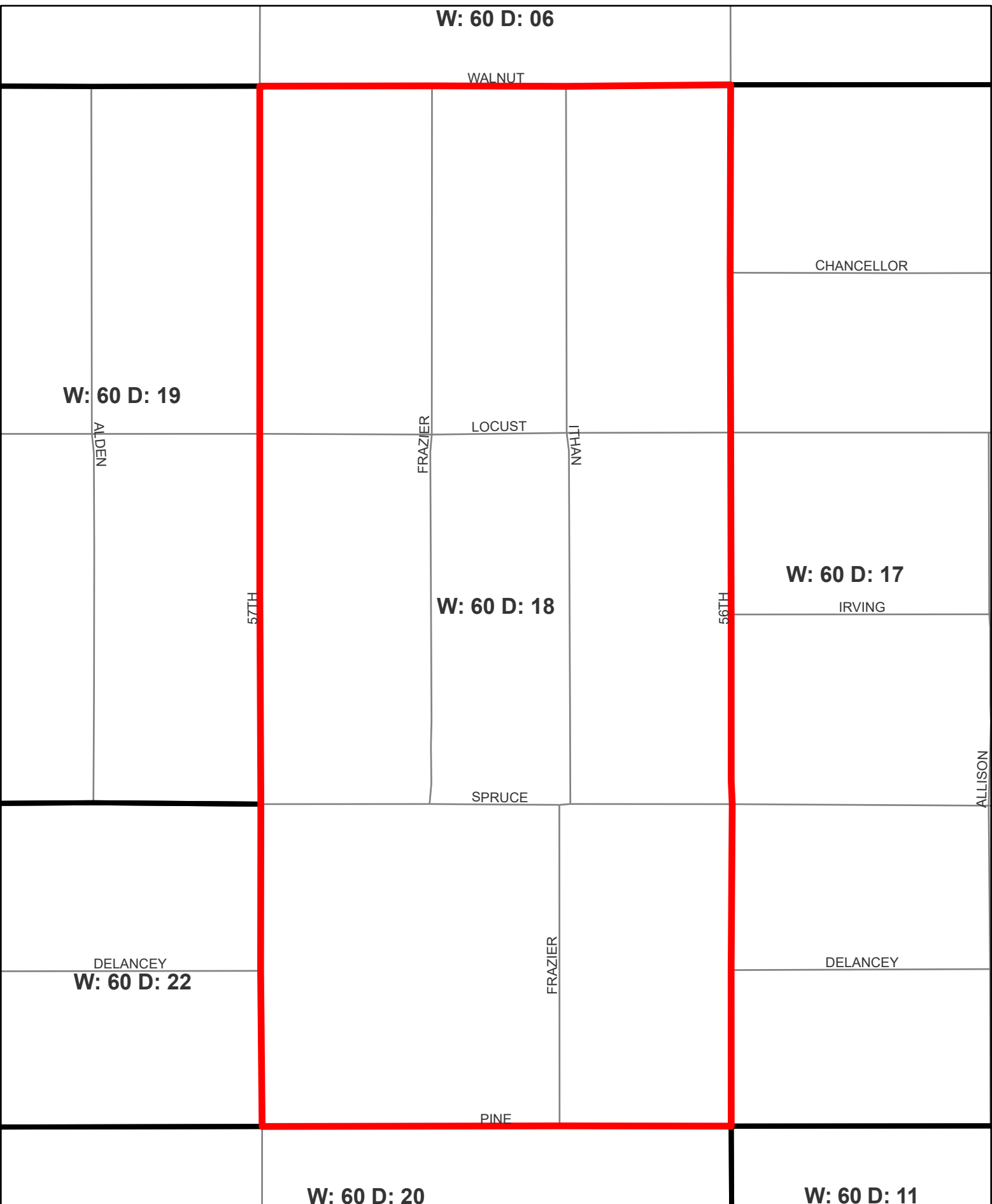
Miles



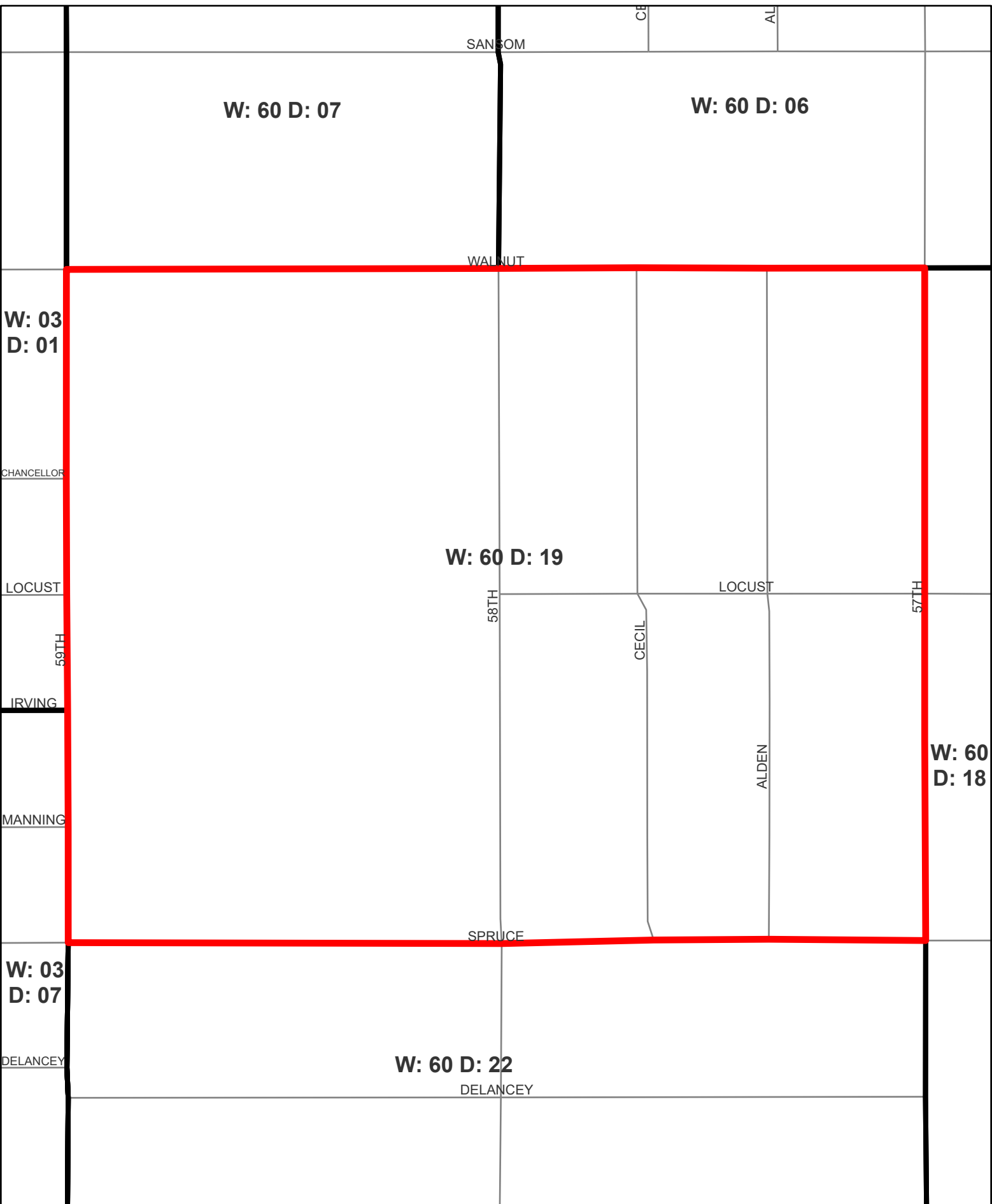
Ward Division: 6017



Ward Division: 6018



Ward Division: 6019



W: 60 D: 07

W: 60 D: 06

SANSOM

CB

AL

WALNUT

**W: 03
D: 01**

W: 60 D: 19

CHANCELLOR

LOCUST

LOCUST

58TH

57TH

59TH

CECILE

IRVING

ALDEN

**W: 60
D: 18**

MANNING

SPRUCE

**W: 03
D: 07**

W: 60 D: 22

DELANCEY

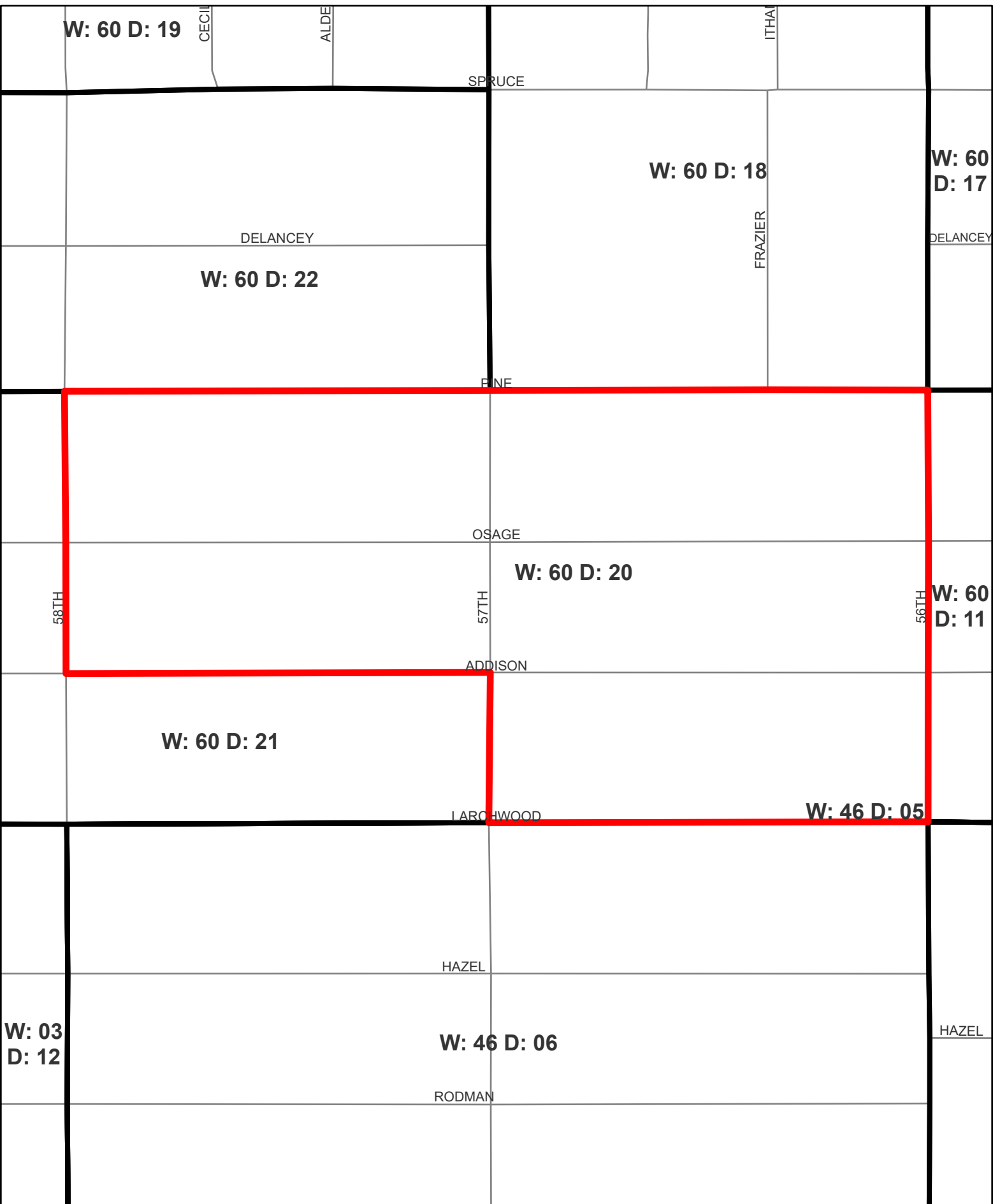
DELANCEY

0 0.04 0.08

Miles



Ward Division: 6020



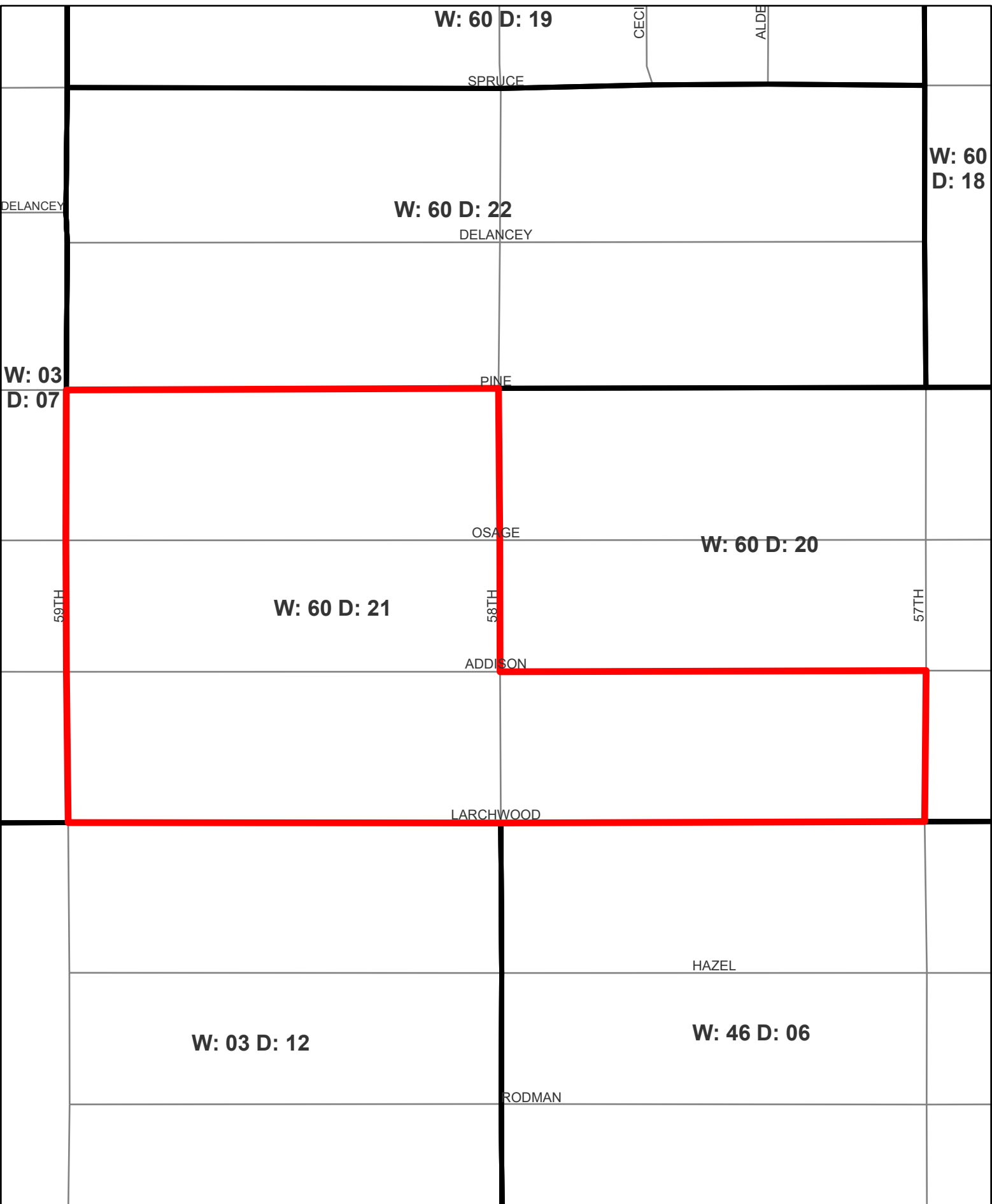
0 0.04 0.08



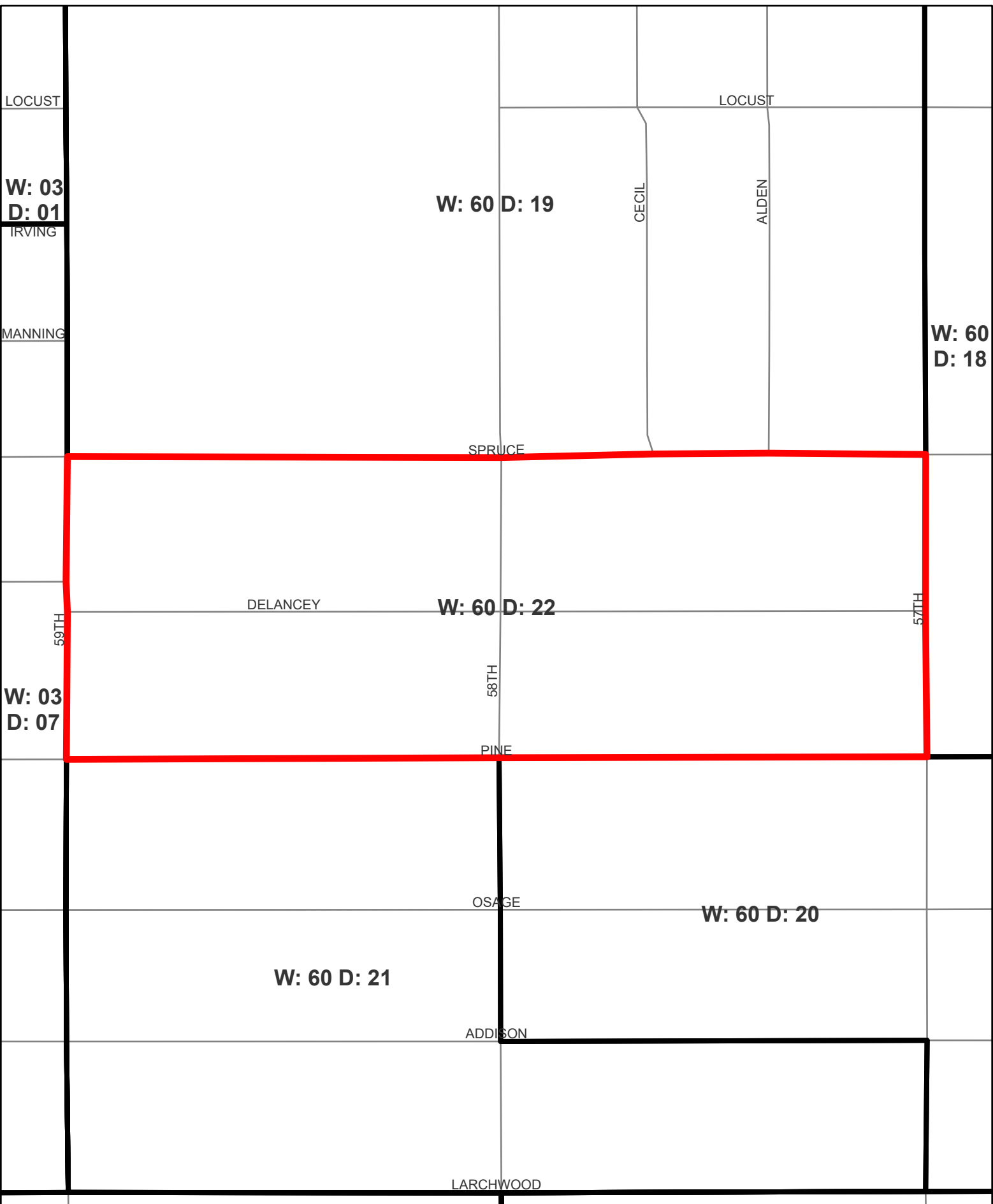
Miles



Ward Division: 6021



Ward Division: 6022



LOCUST

**W: 03
D: 01**

IRVING

MANNING

W: 60 D: 19

CECIL

ALDEN

**W: 60
D: 18**

SPRUCE

DELANCEY

W: 60 D: 22

57TH

59TH

**W: 03
D: 07**

58TH

PINE


OSAGE

W: 60 D: 20

W: 60 D: 21

ADDISON

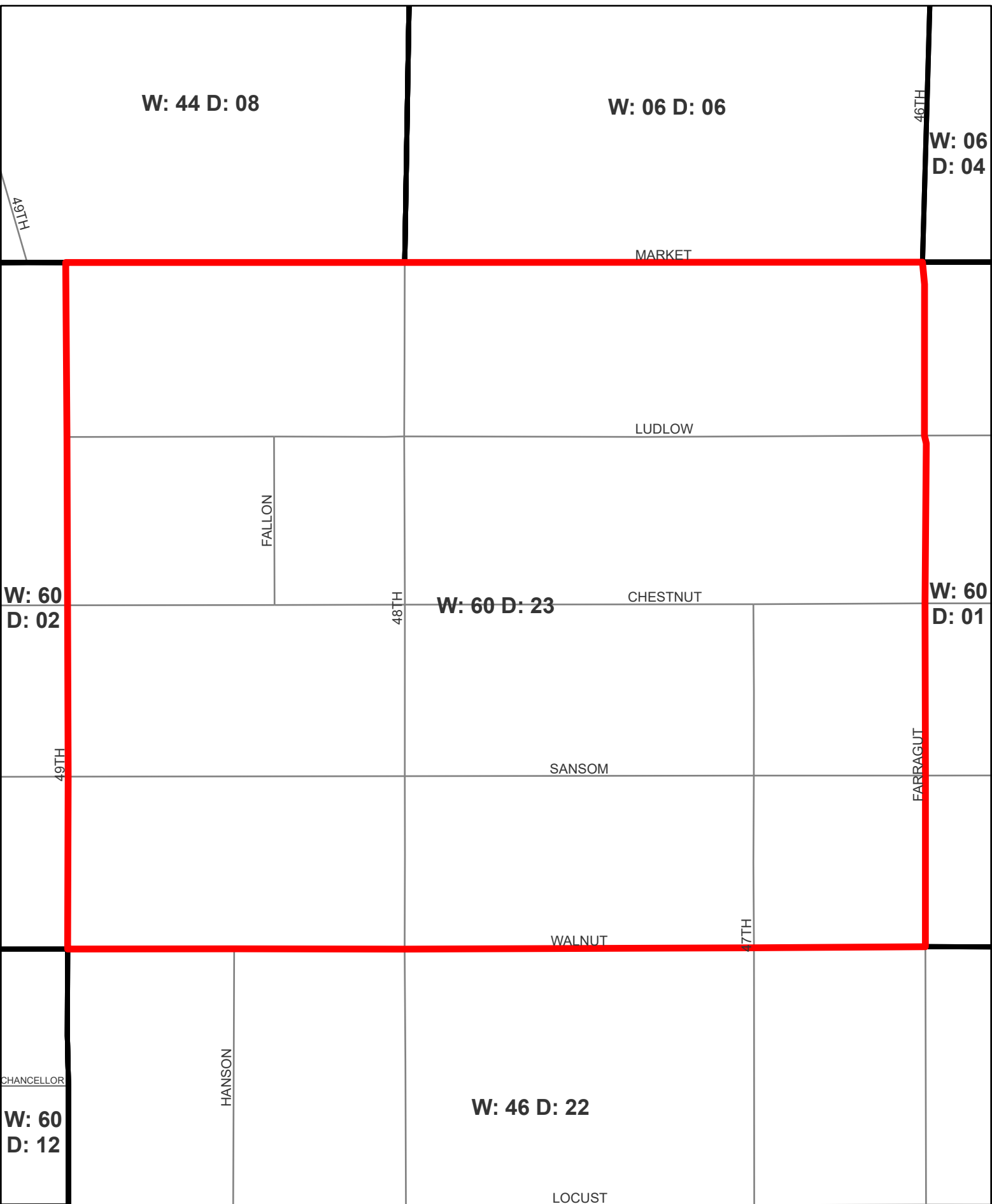
LARCHWOOD



Miles



Ward Division: 6023



W: 44 D: 08

W: 06 D: 06

W: 06
D: 04

MARKET

LUDLOW

W: 60
D: 02

W: 60 D: 23

CHESTNUT

W: 60
D: 01

49TH

48TH

SANSOM

FARRAGUT

WALNUT

47TH


CHANCELLOR

W: 60
D: 12

HANSON

W: 46 D: 22

LOCUST



Miles

