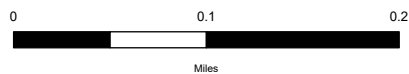
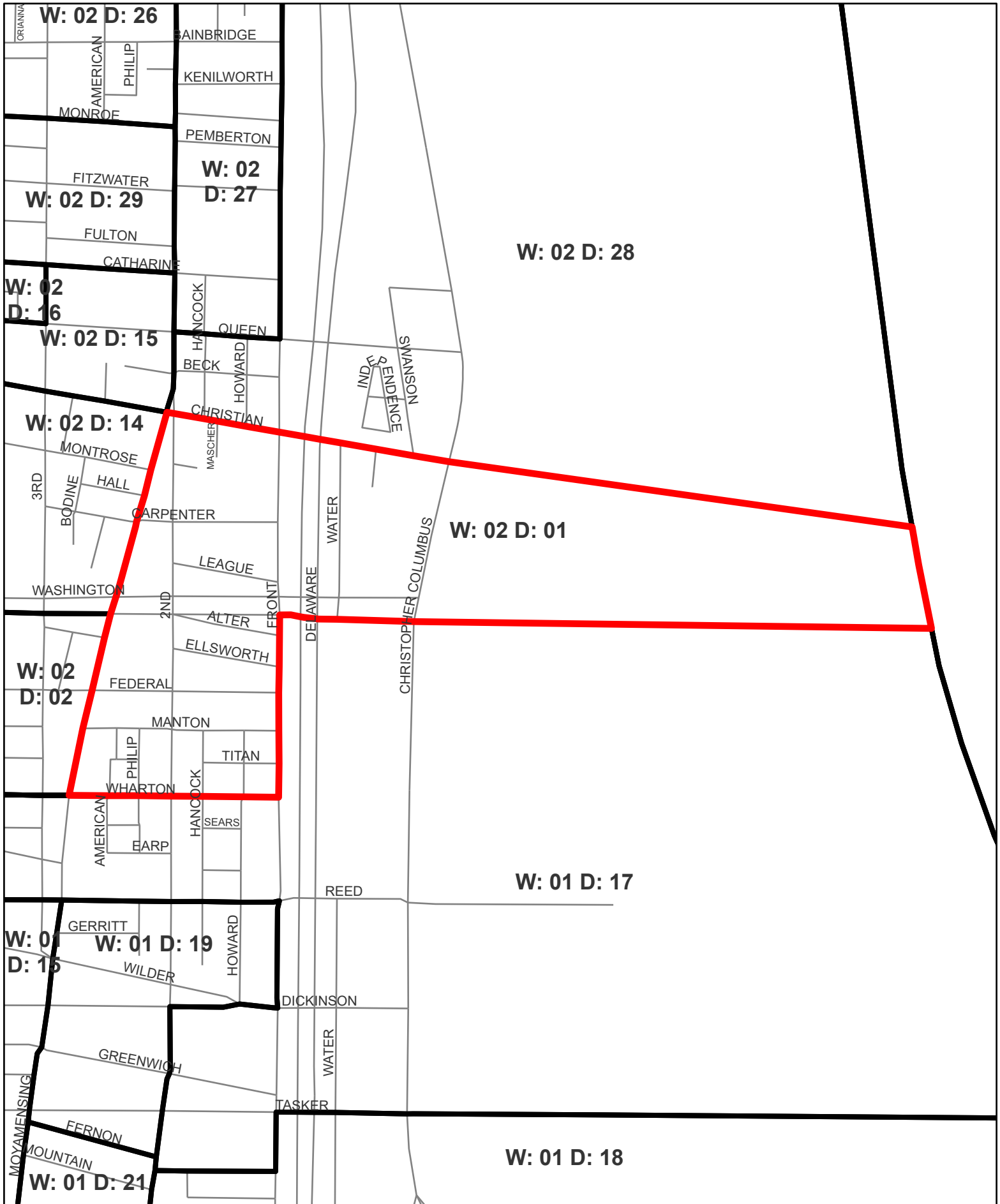
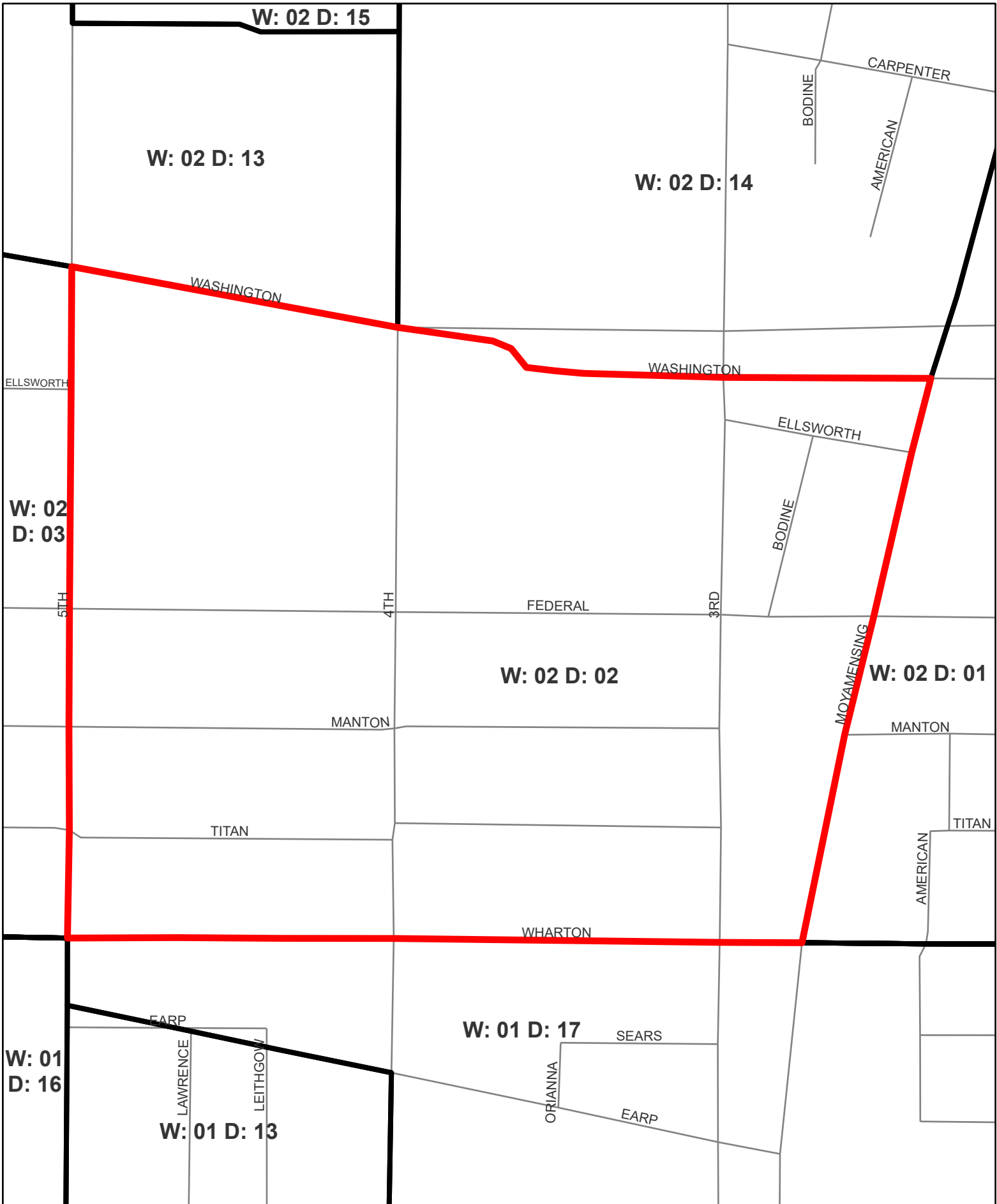


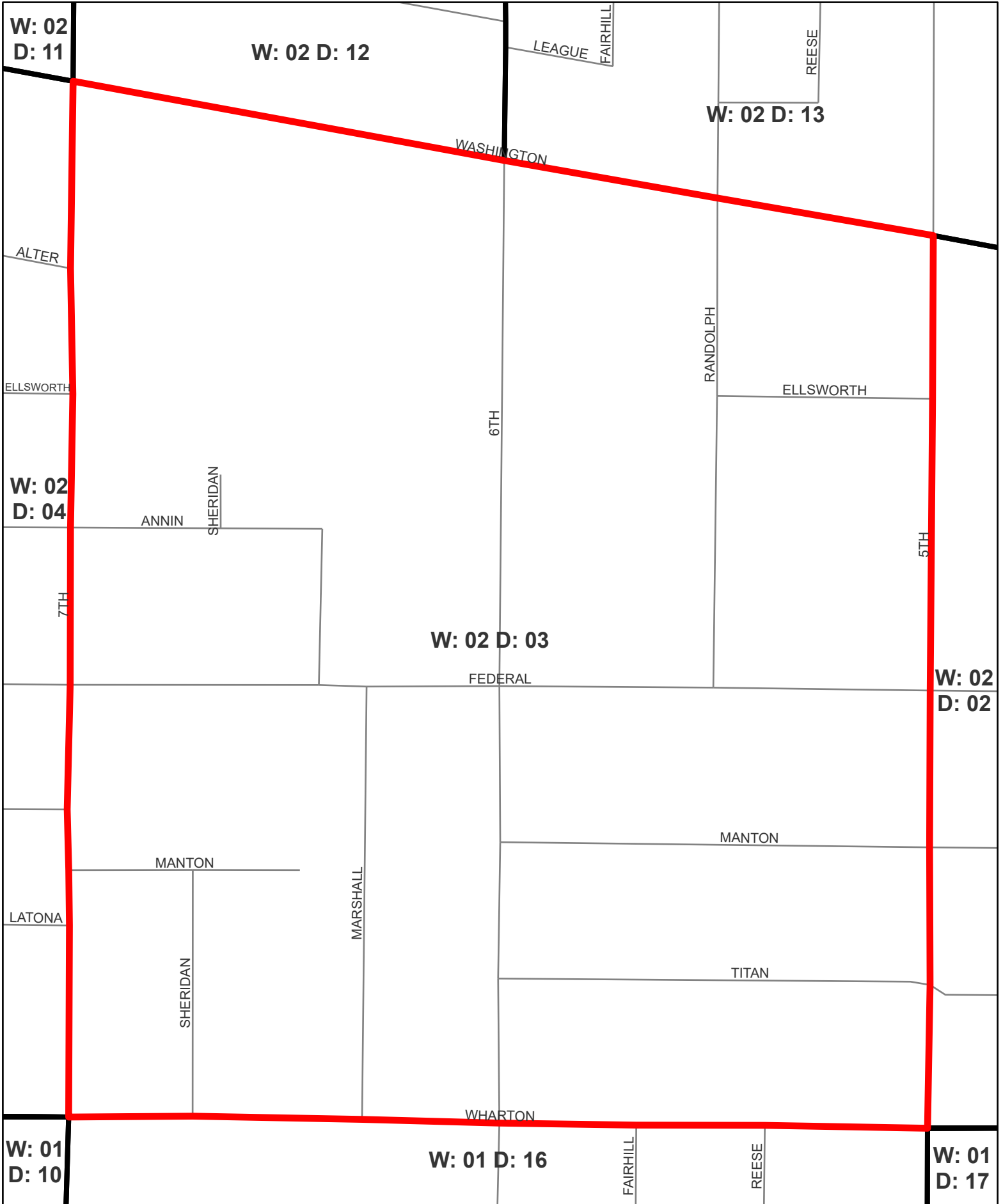
# Ward Division: 0201



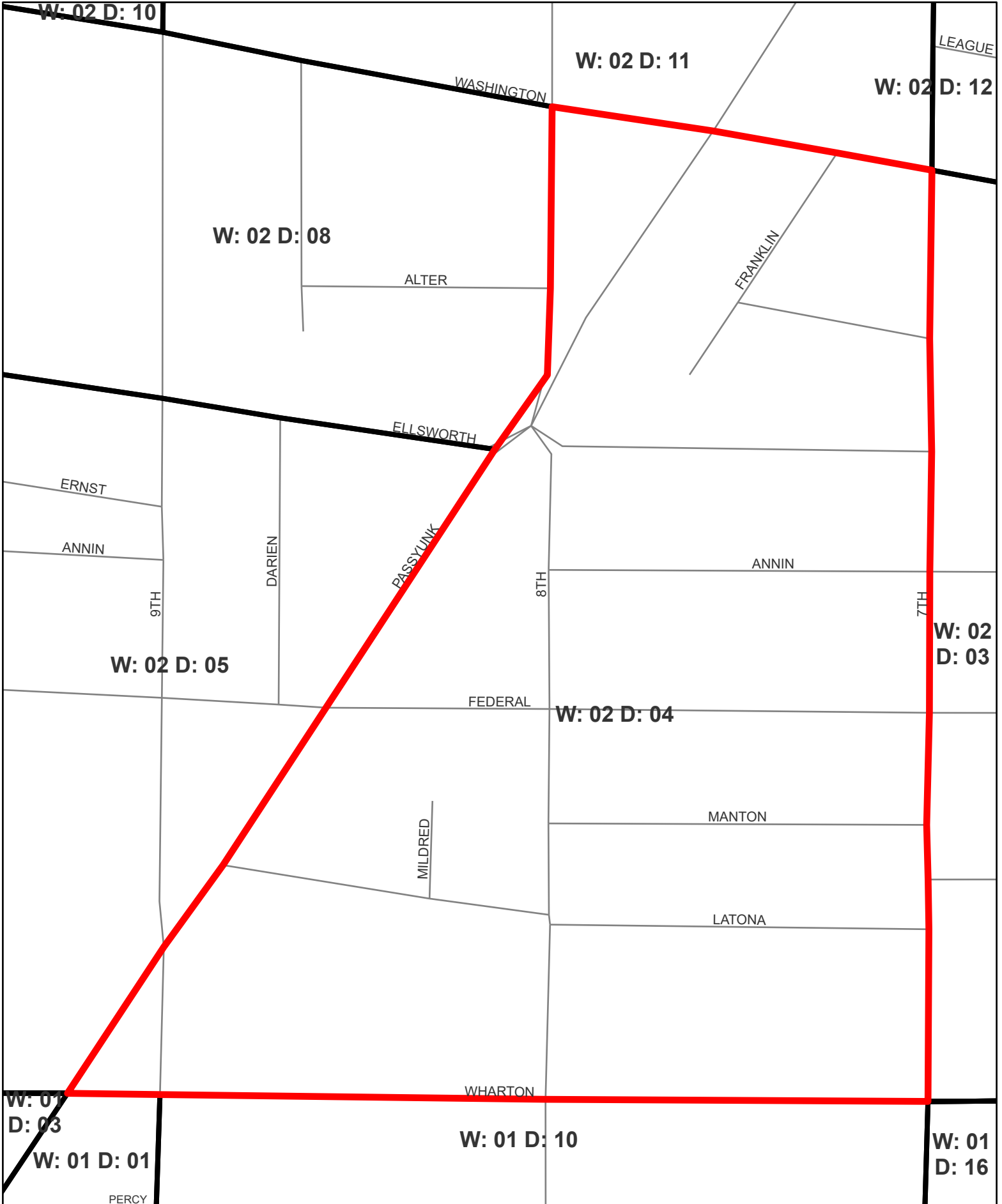
# Ward Division: 0202



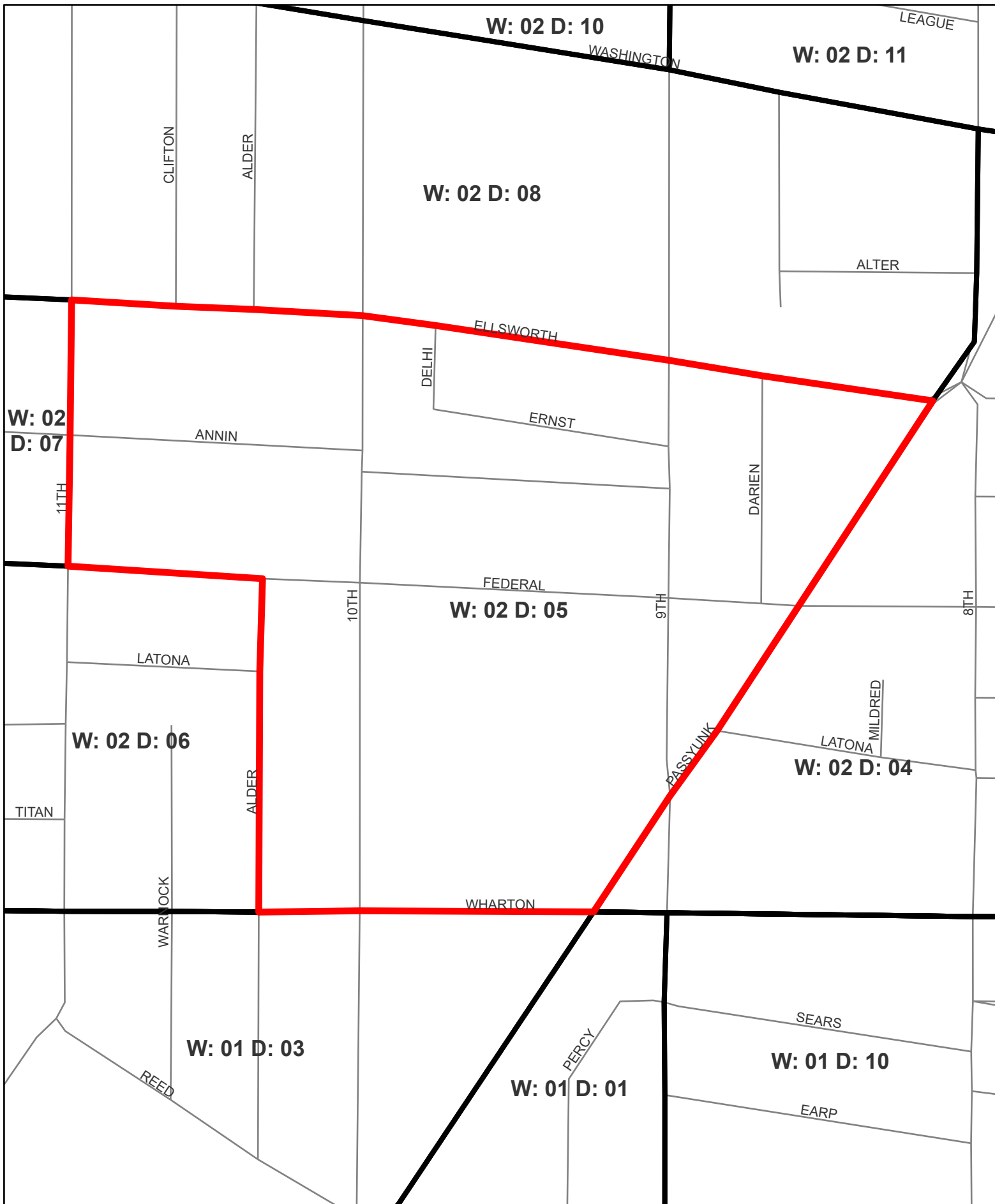
# Ward Division: 0203



# Ward Division: 0204



# Ward Division: 0205



**W: 02  
D: 07**

**W: 02 D: 08**

**W: 02 D: 10**

**W: 02 D: 11**

**W: 02 D: 05**

**W: 02 D: 06**

**W: 02 D: 04**

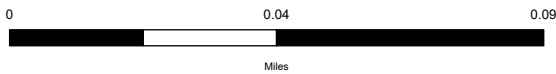
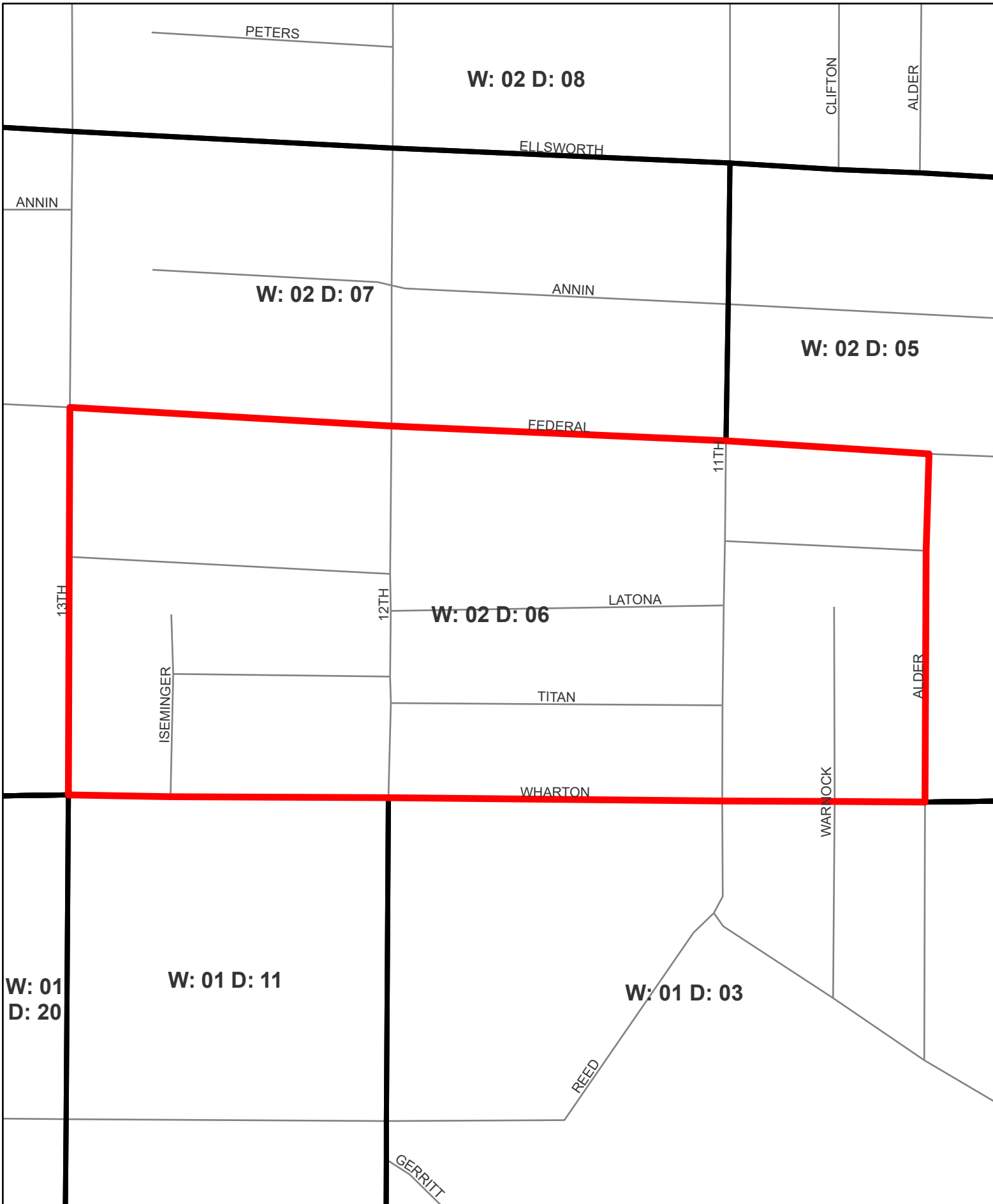
**W: 01 D: 03**

**W: 01 D: 01**

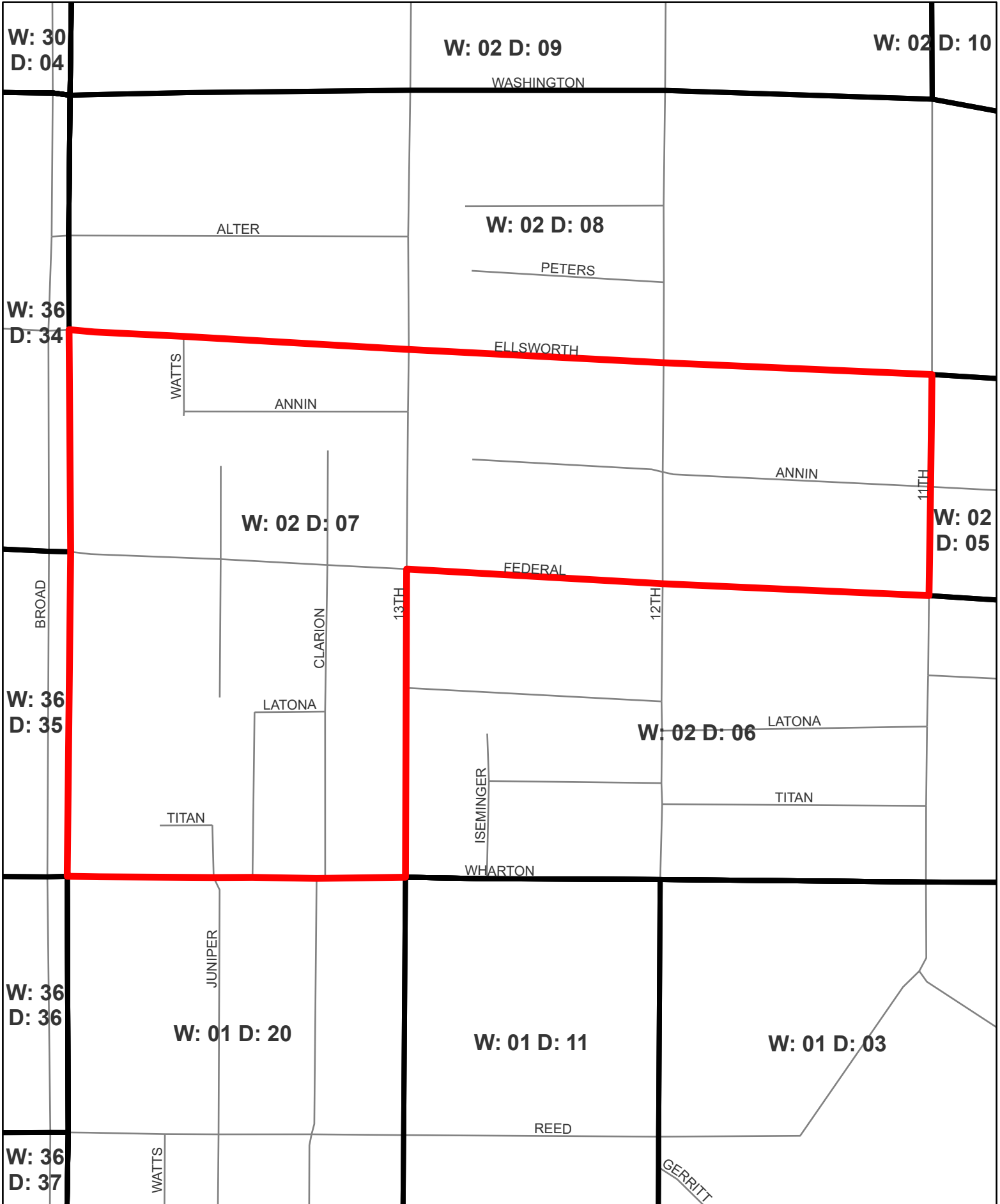
**W: 01 D: 10**



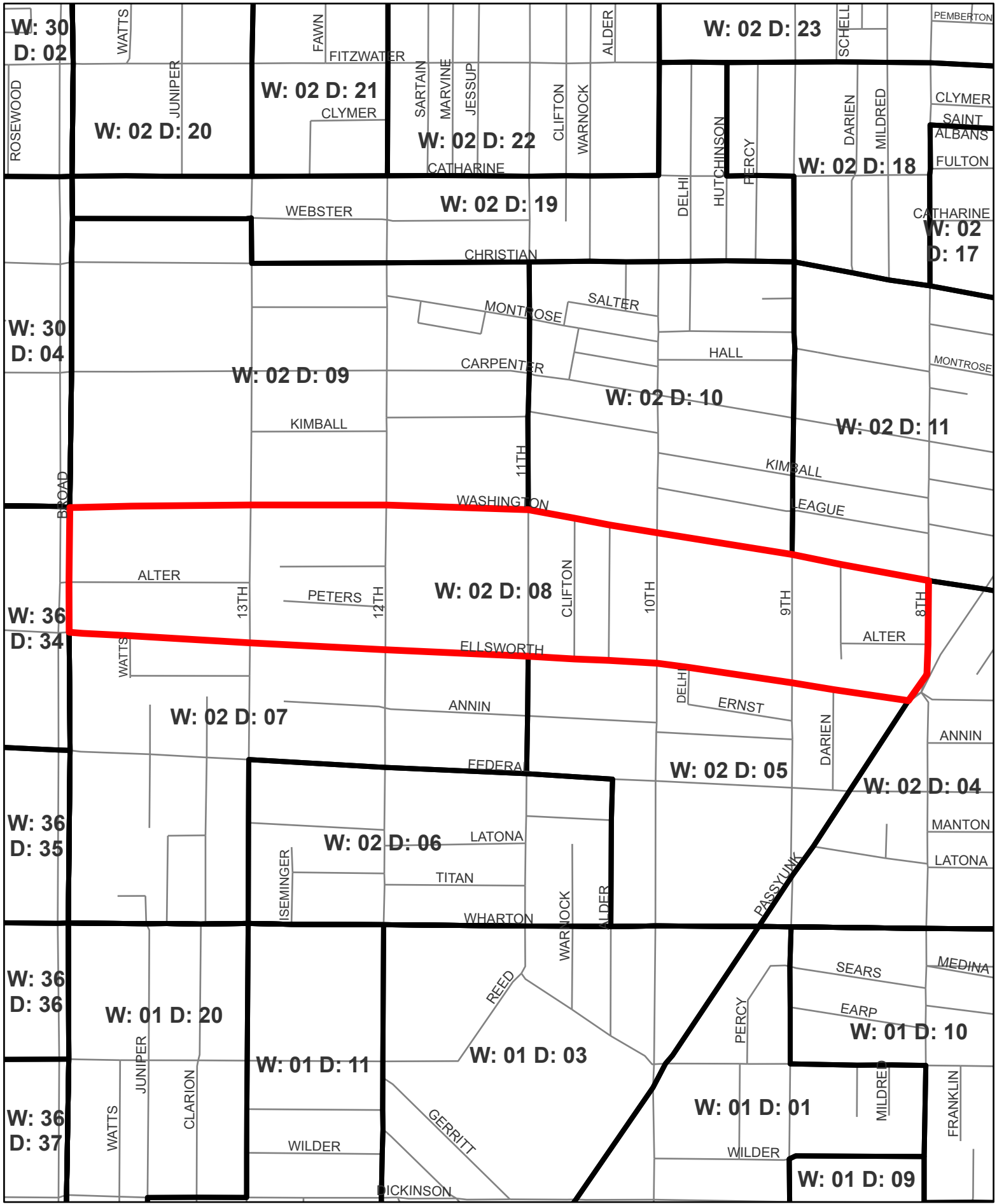
# Ward Division: 0206



# Ward Division: 0207

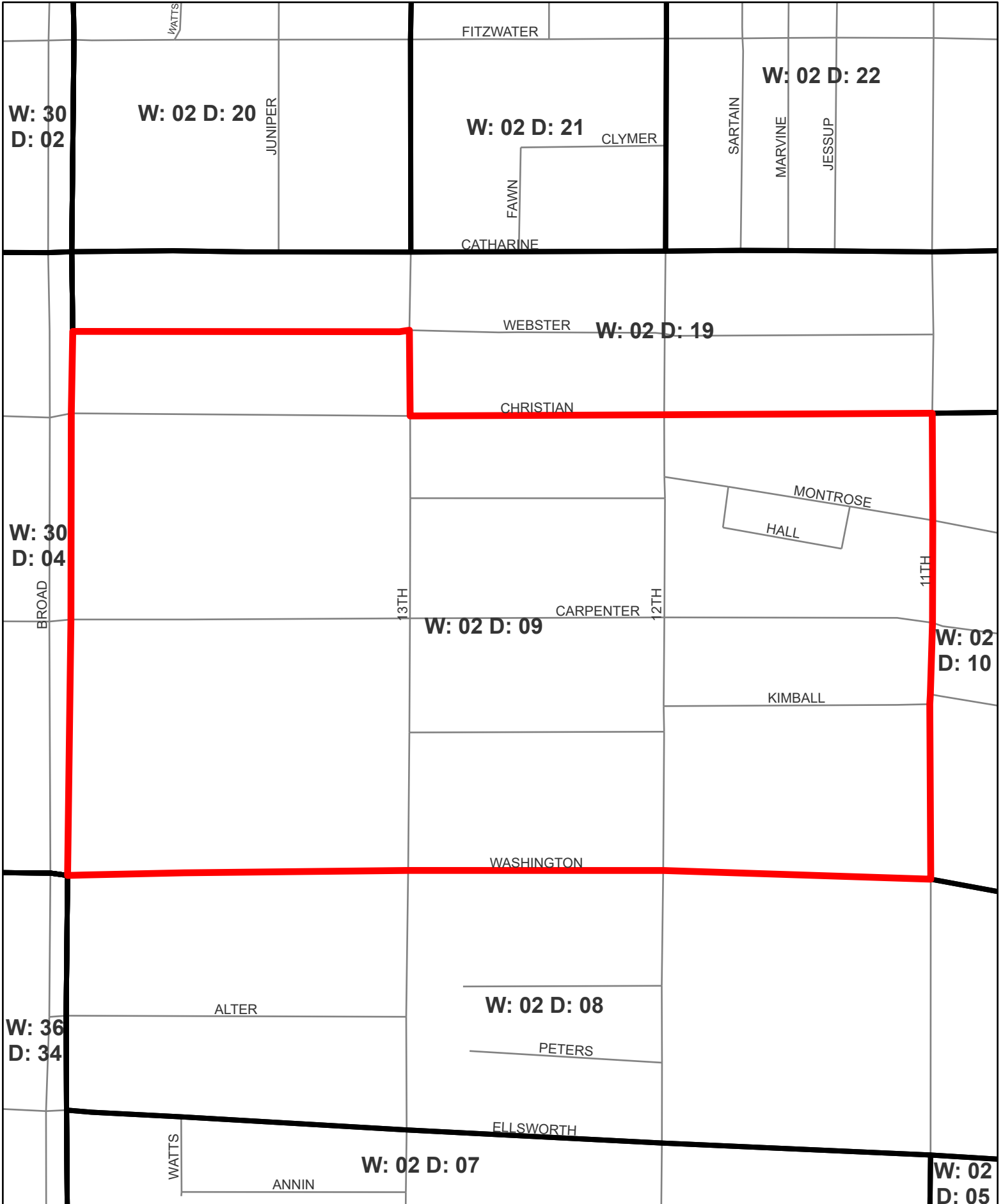


# Ward Division: 0208

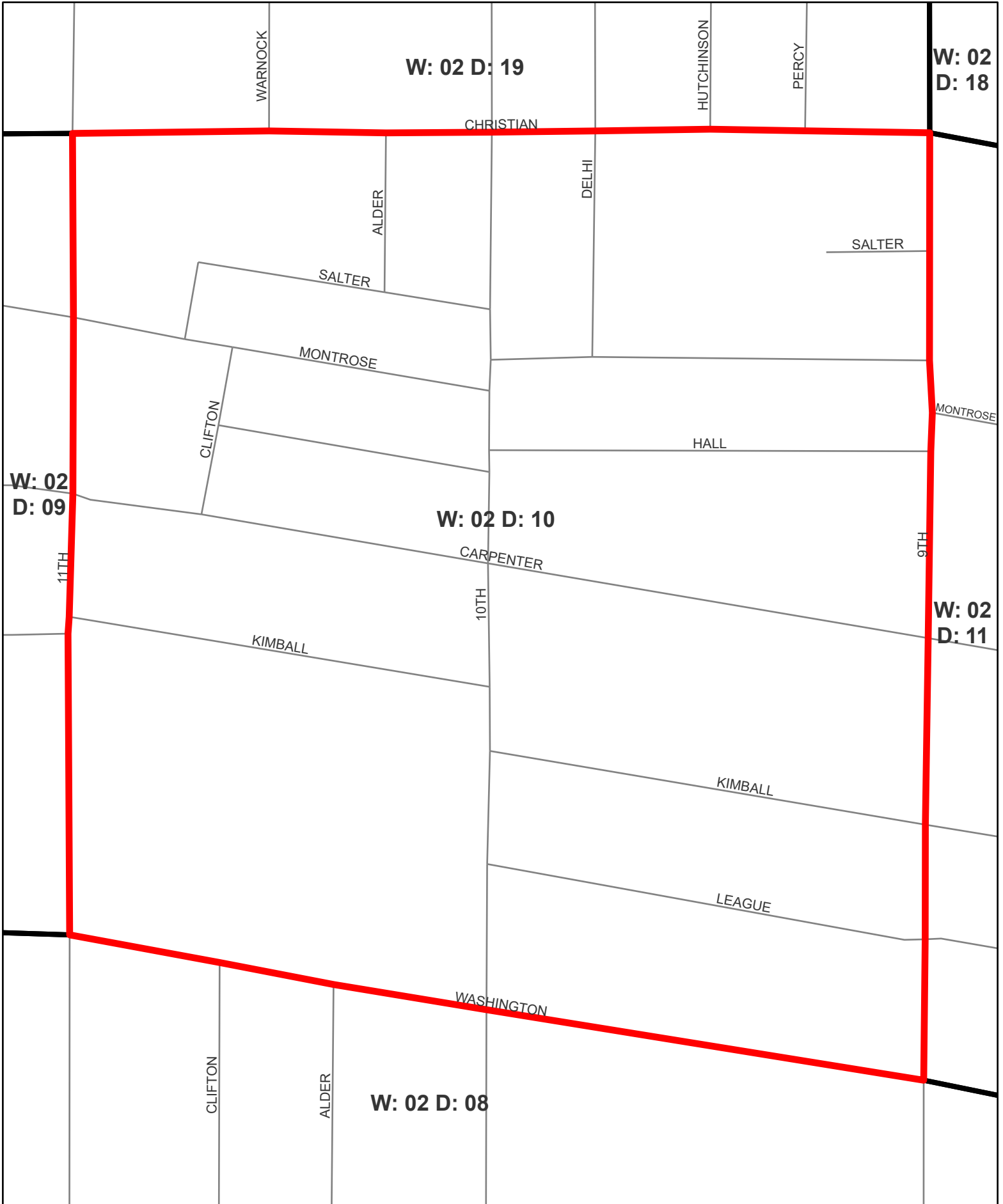




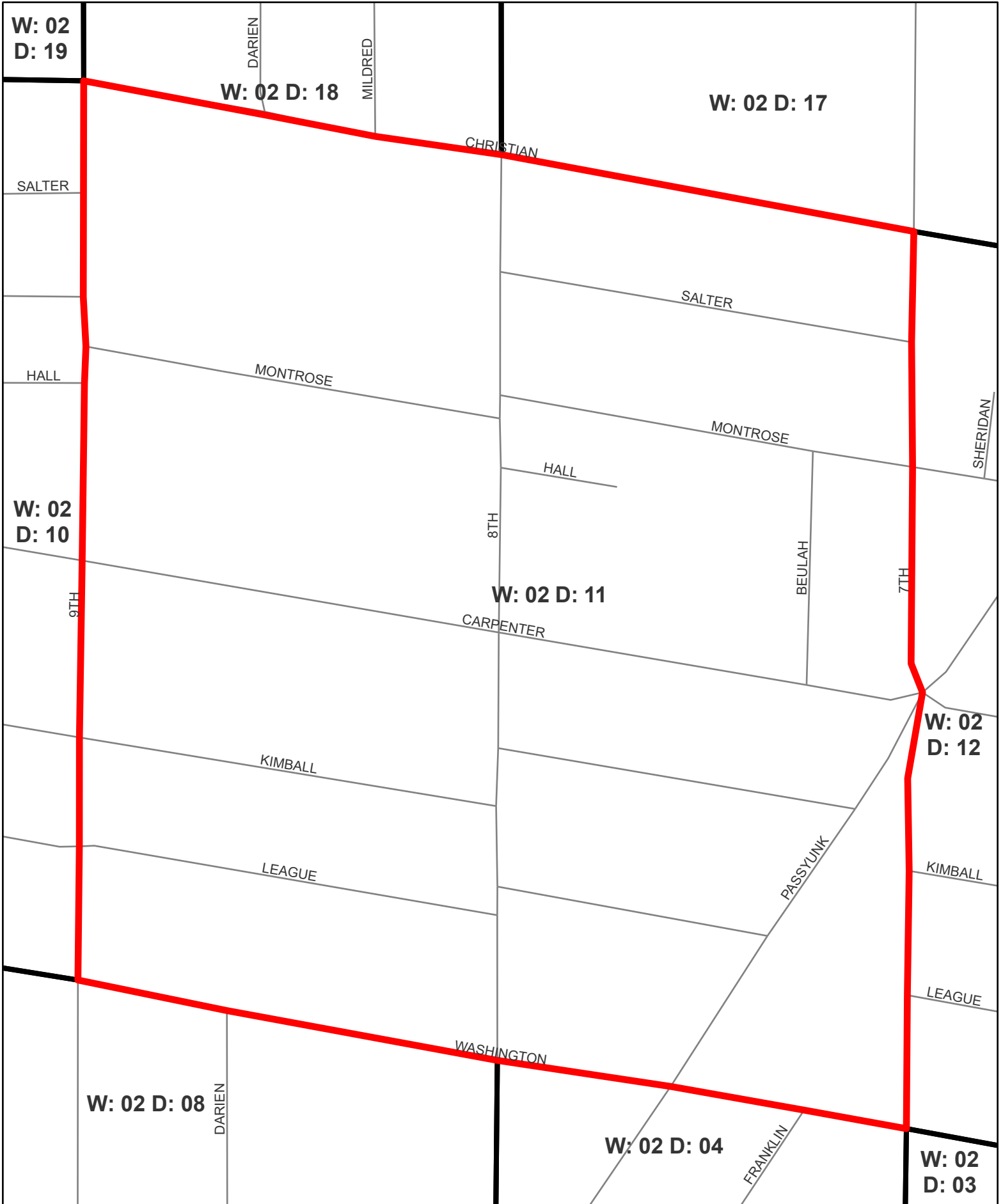
# Ward Division: 0209



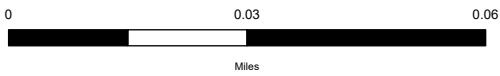
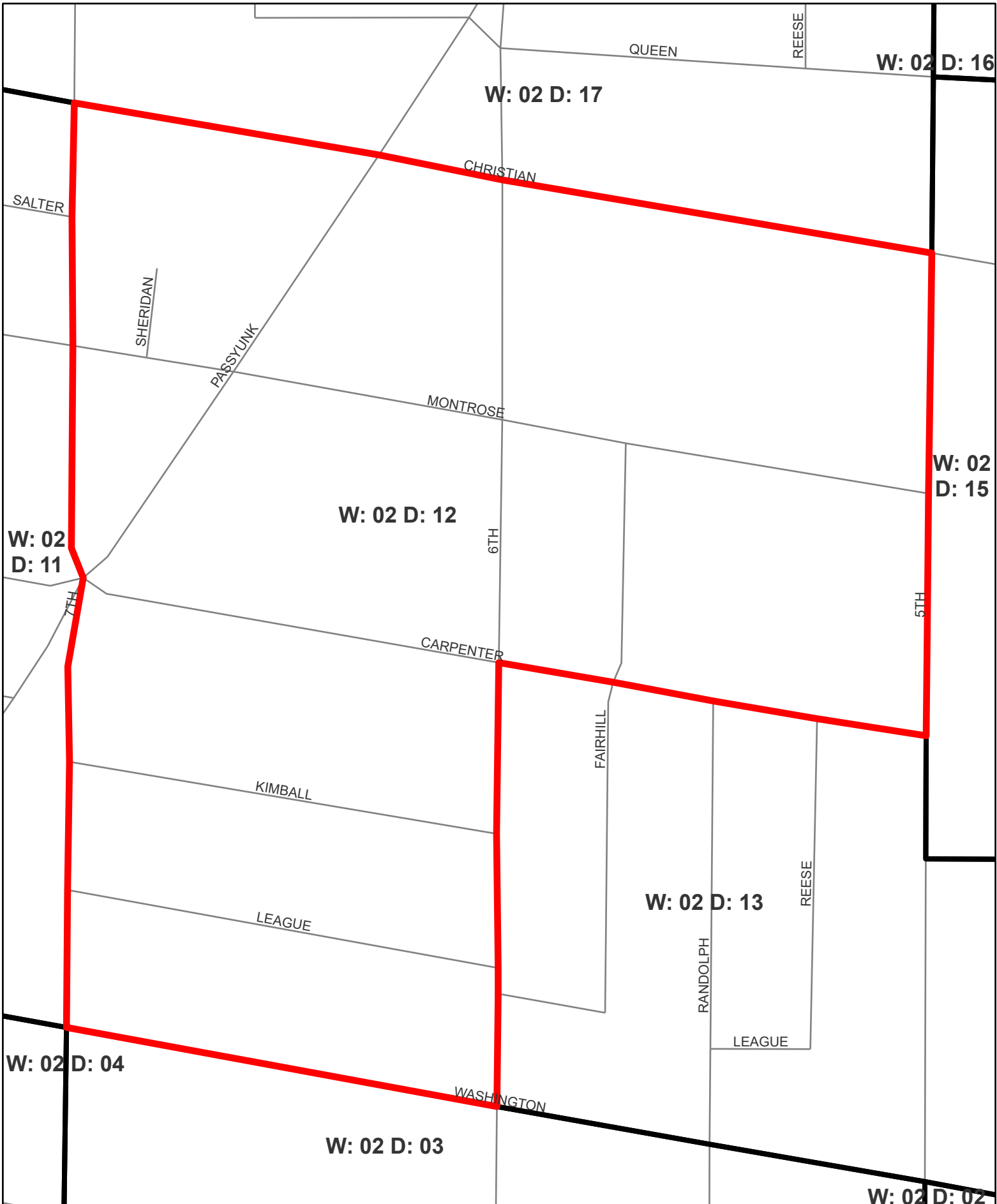
# Ward Division: 0210



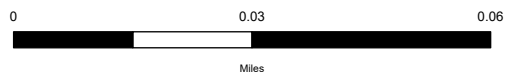
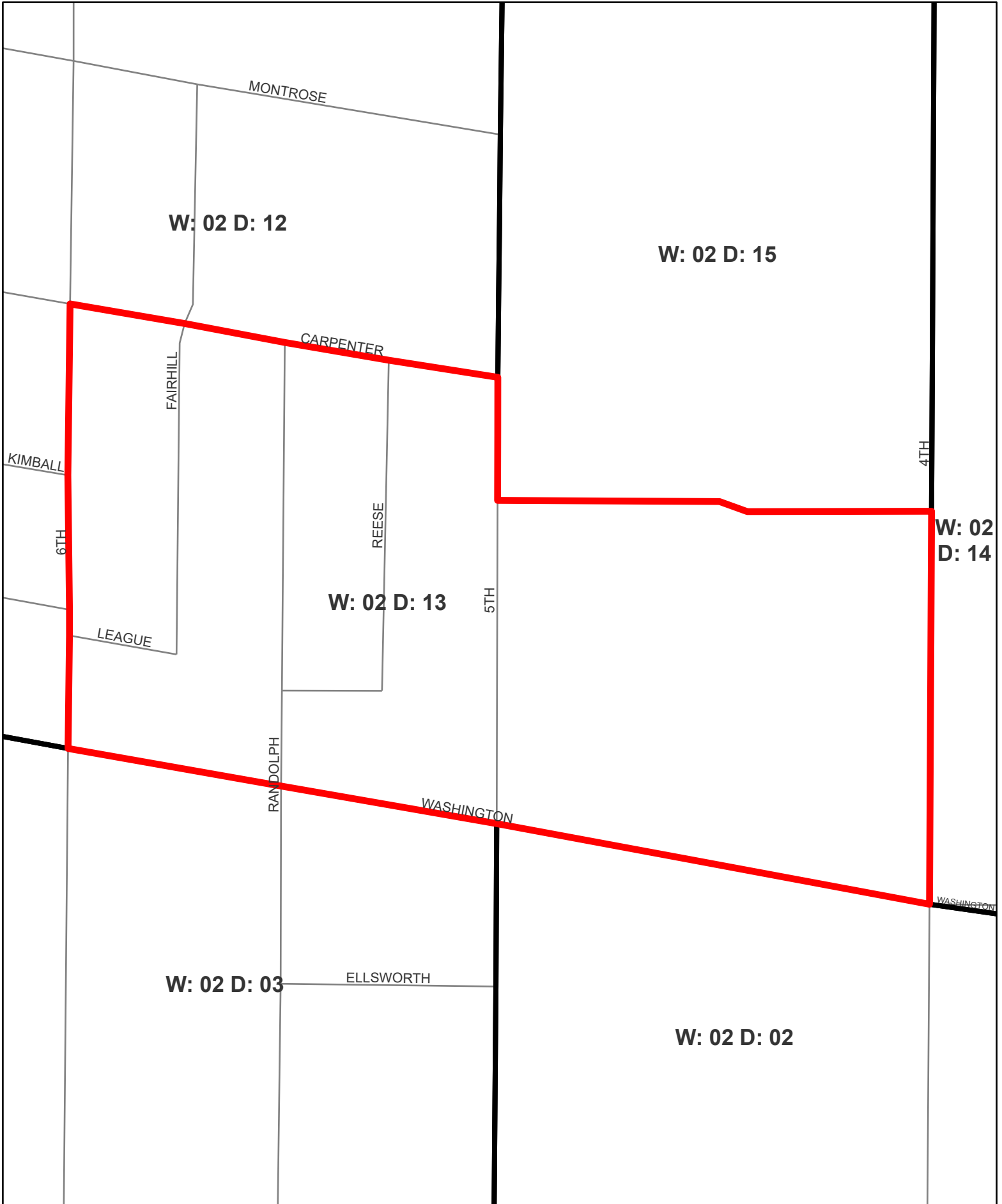
# Ward Division: 0211



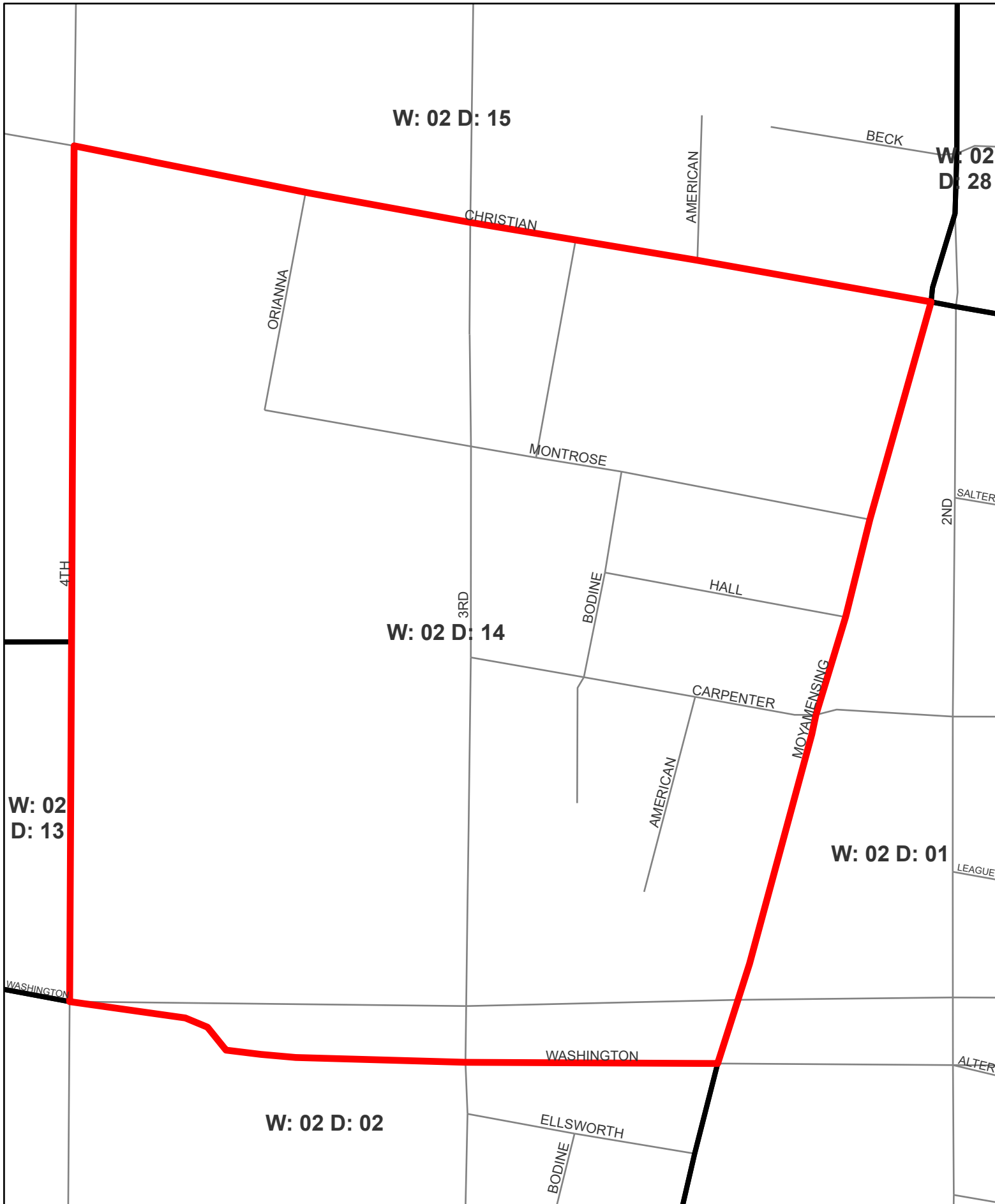
# Ward Division: 0212



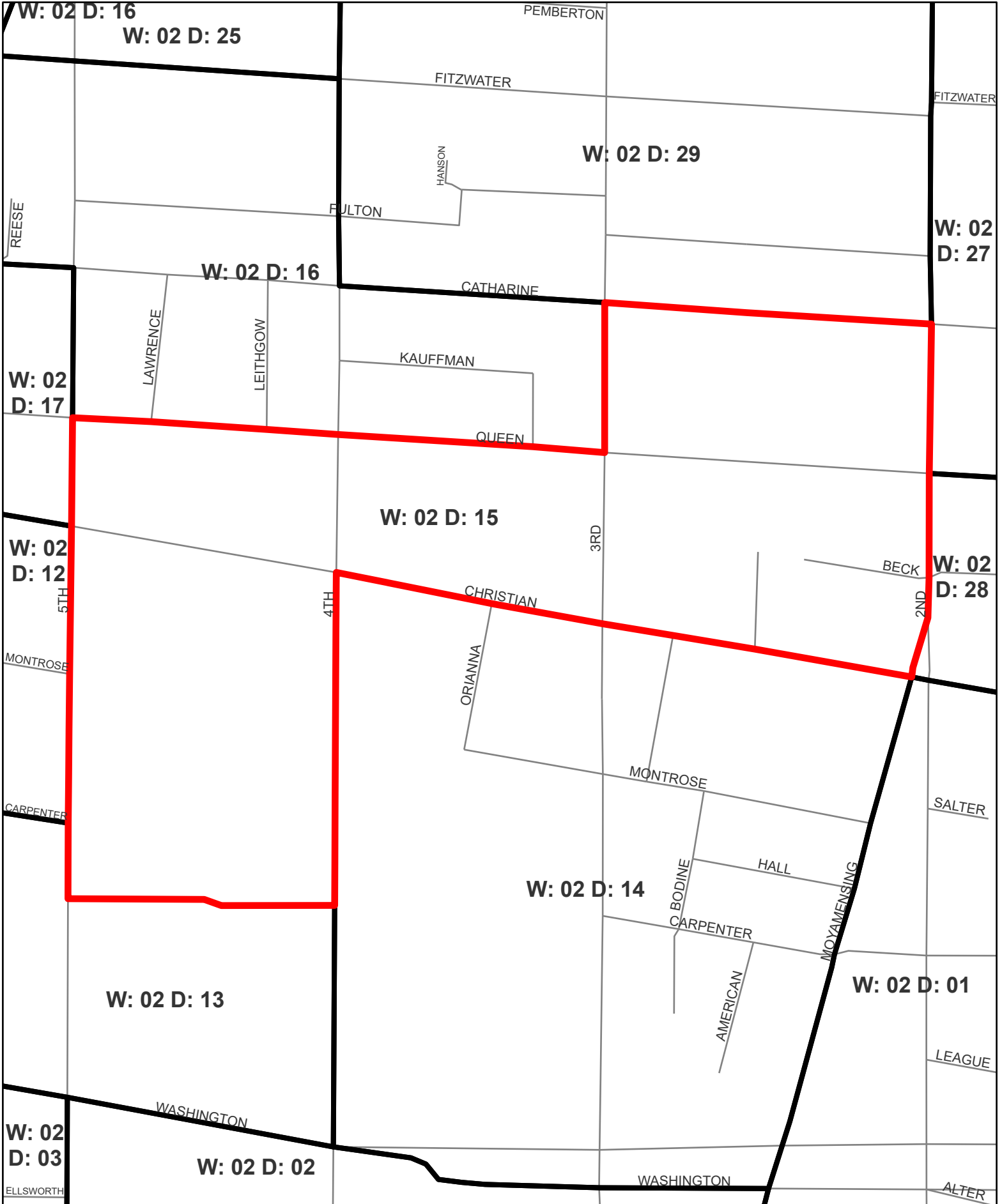
# Ward Division: 0213



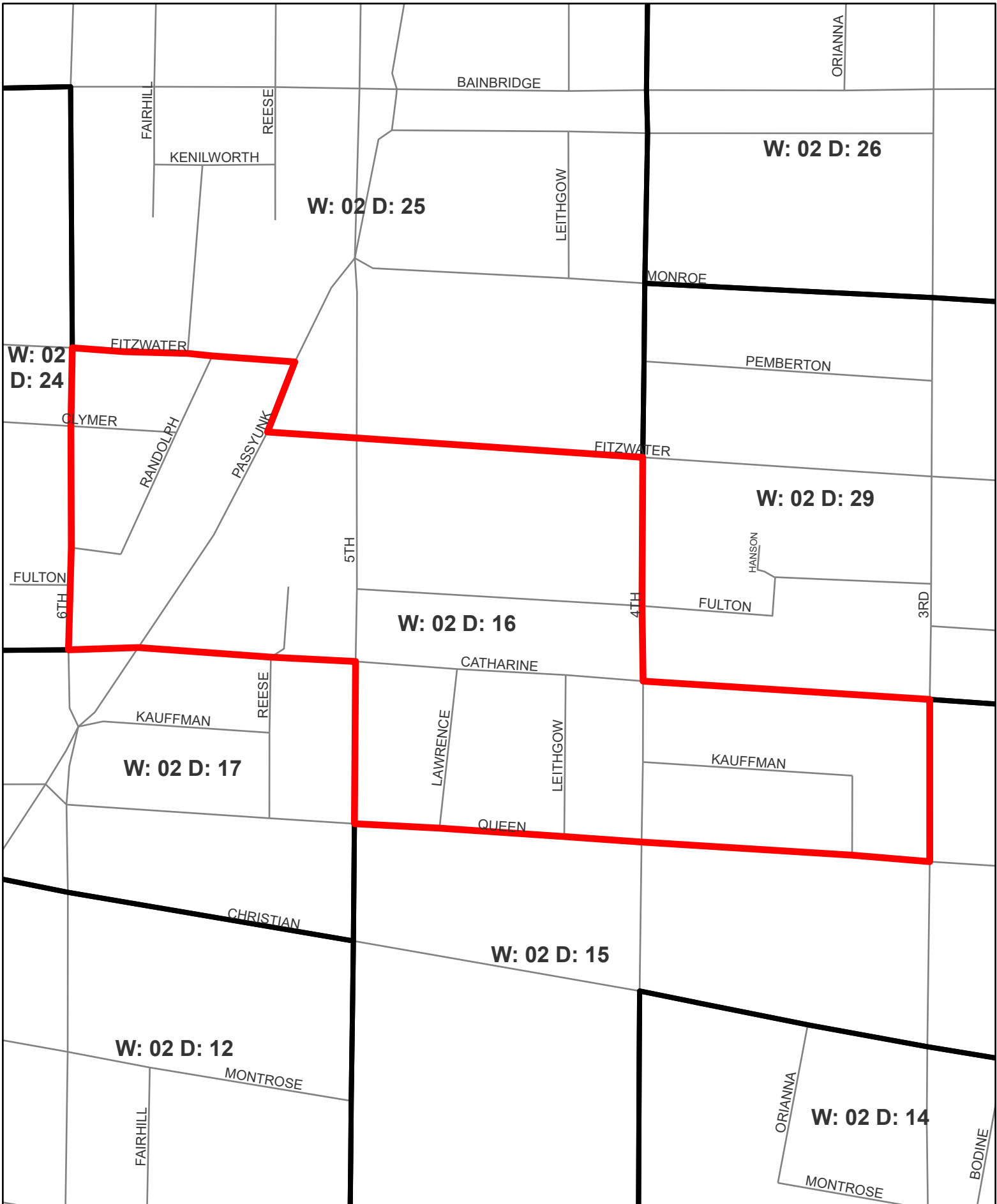
# Ward Division: 0214



# Ward Division: 0215

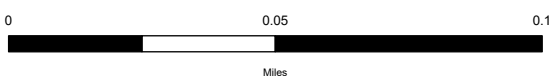
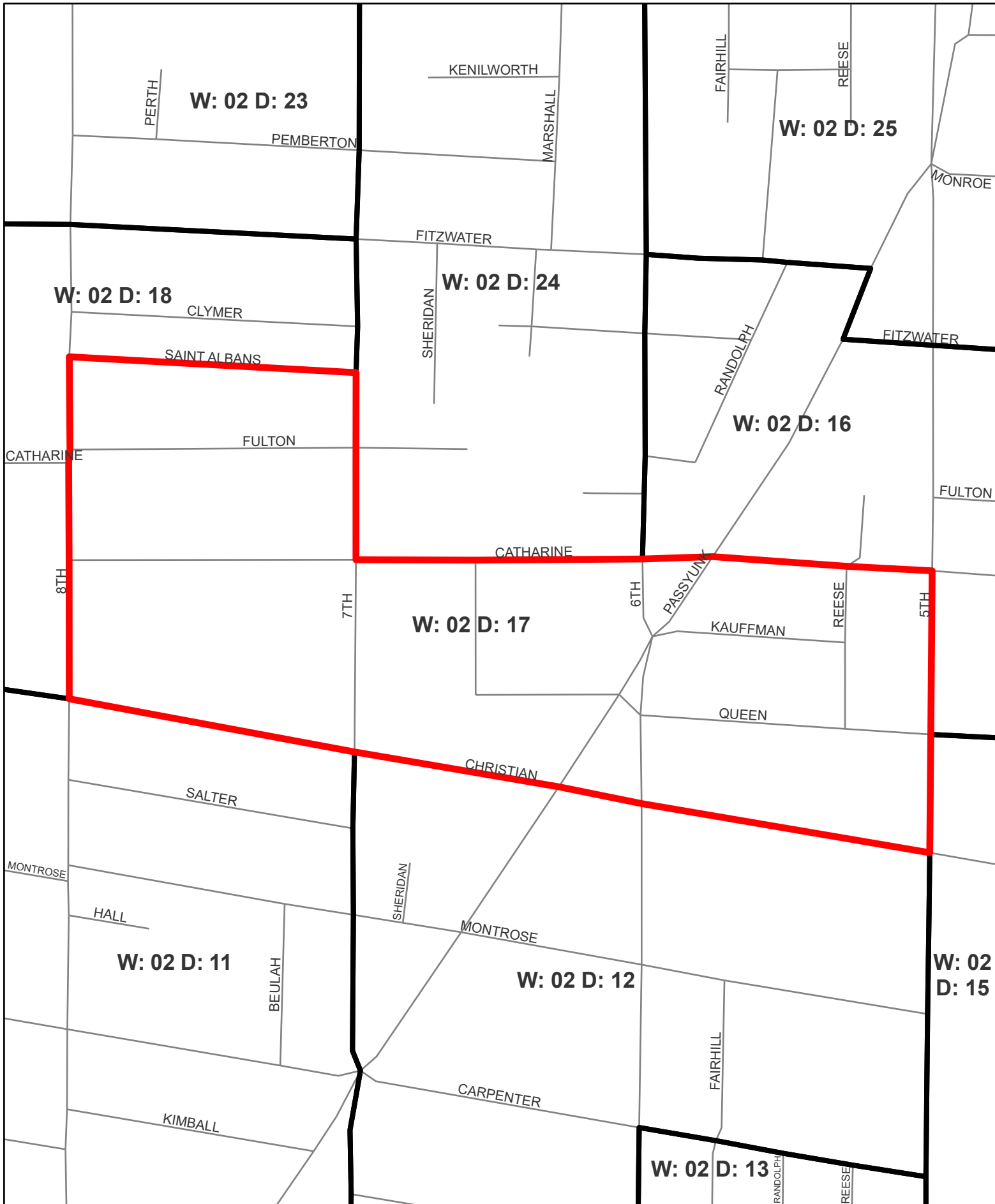


# Ward Division: 0216

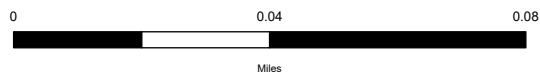
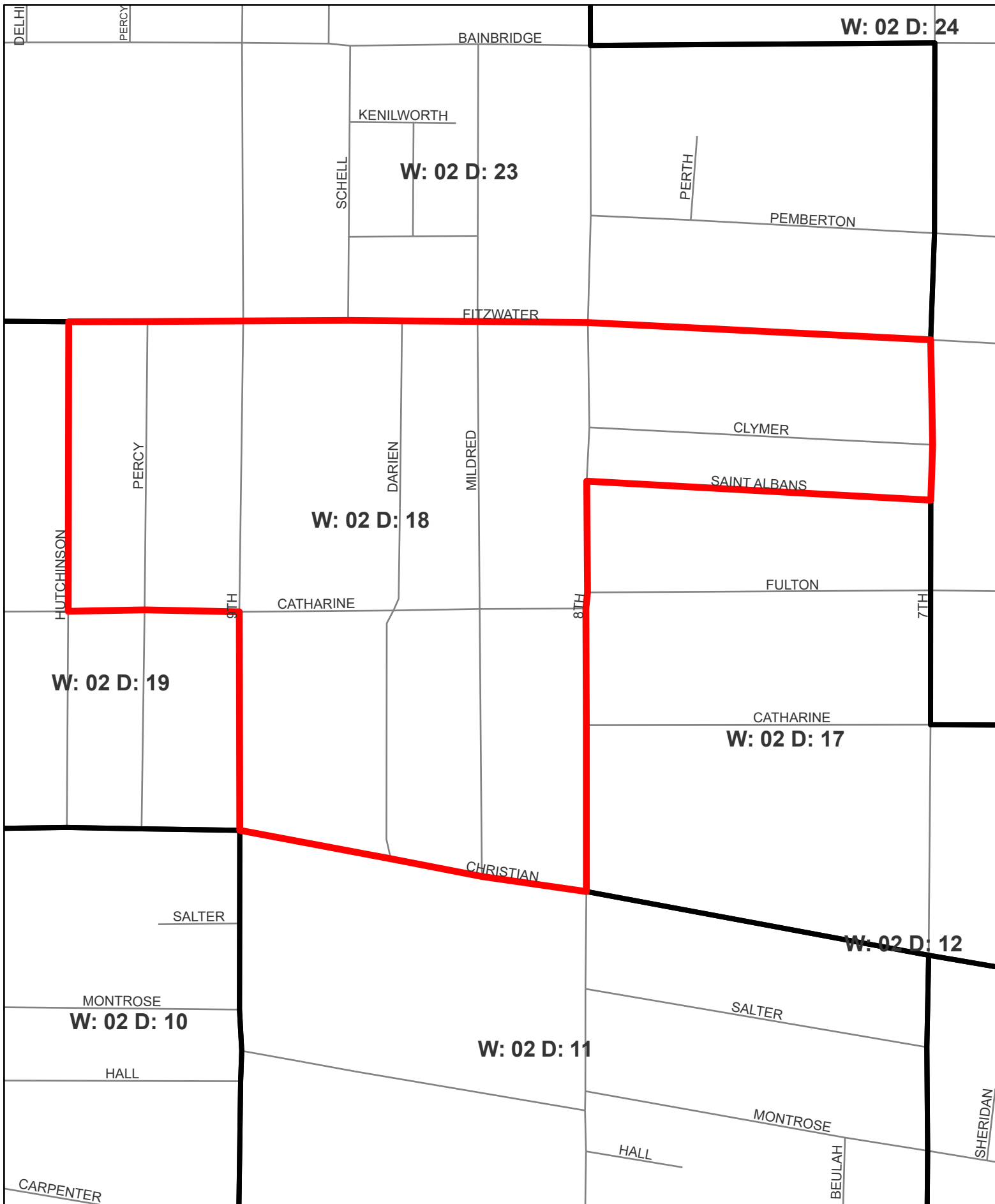




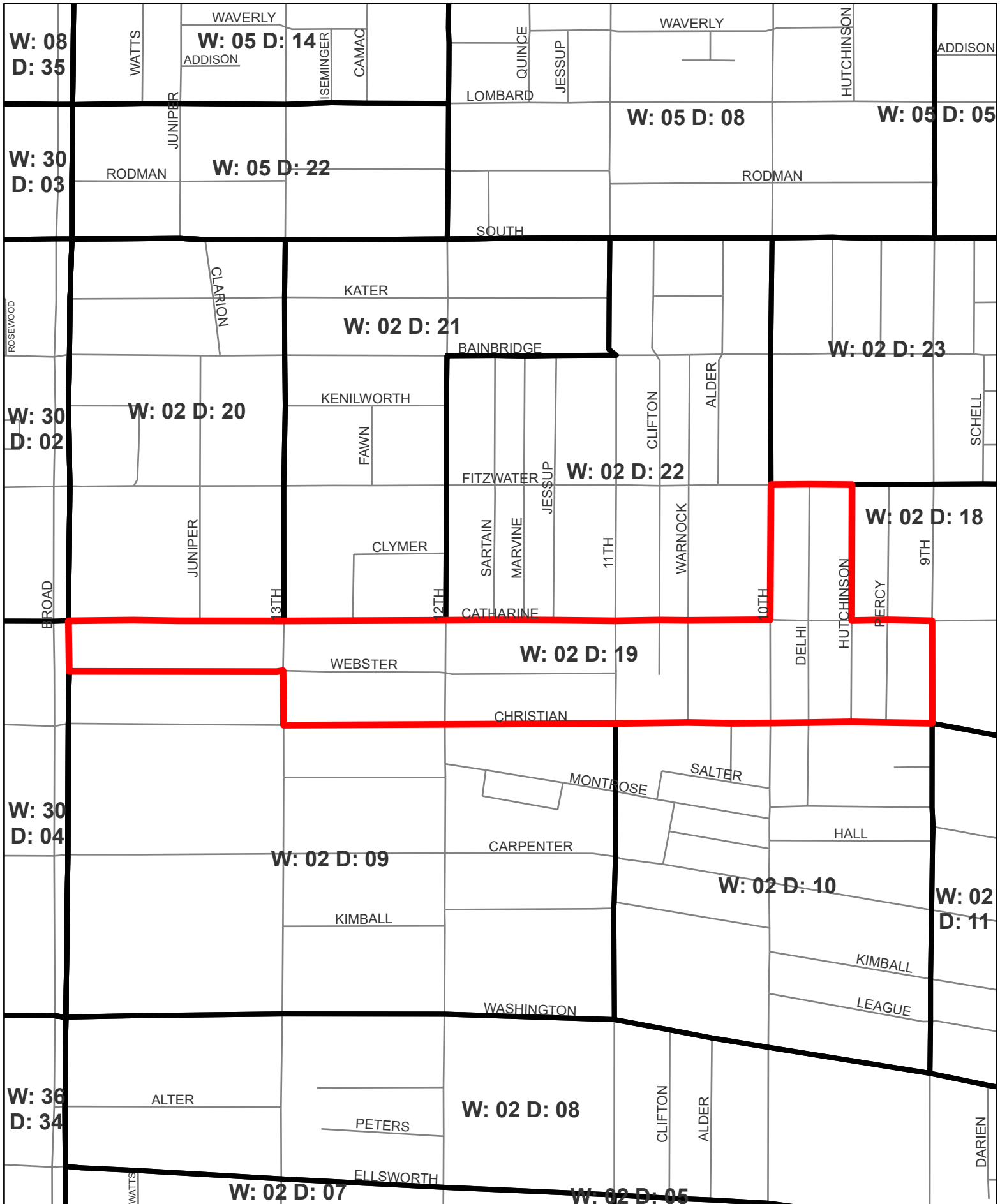
# Ward Division: 0217



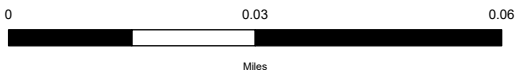
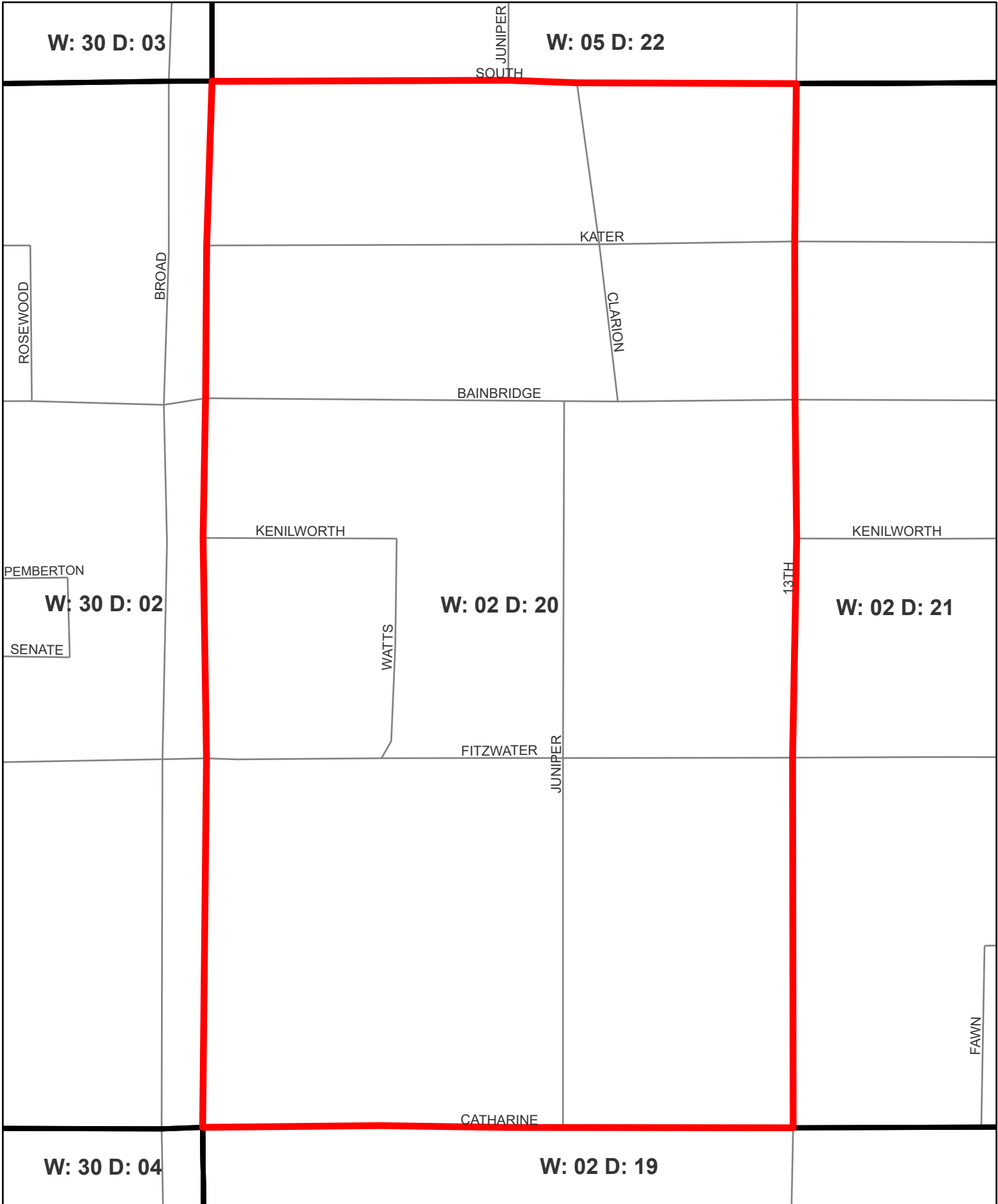
# Ward Division: 0218



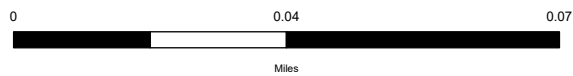
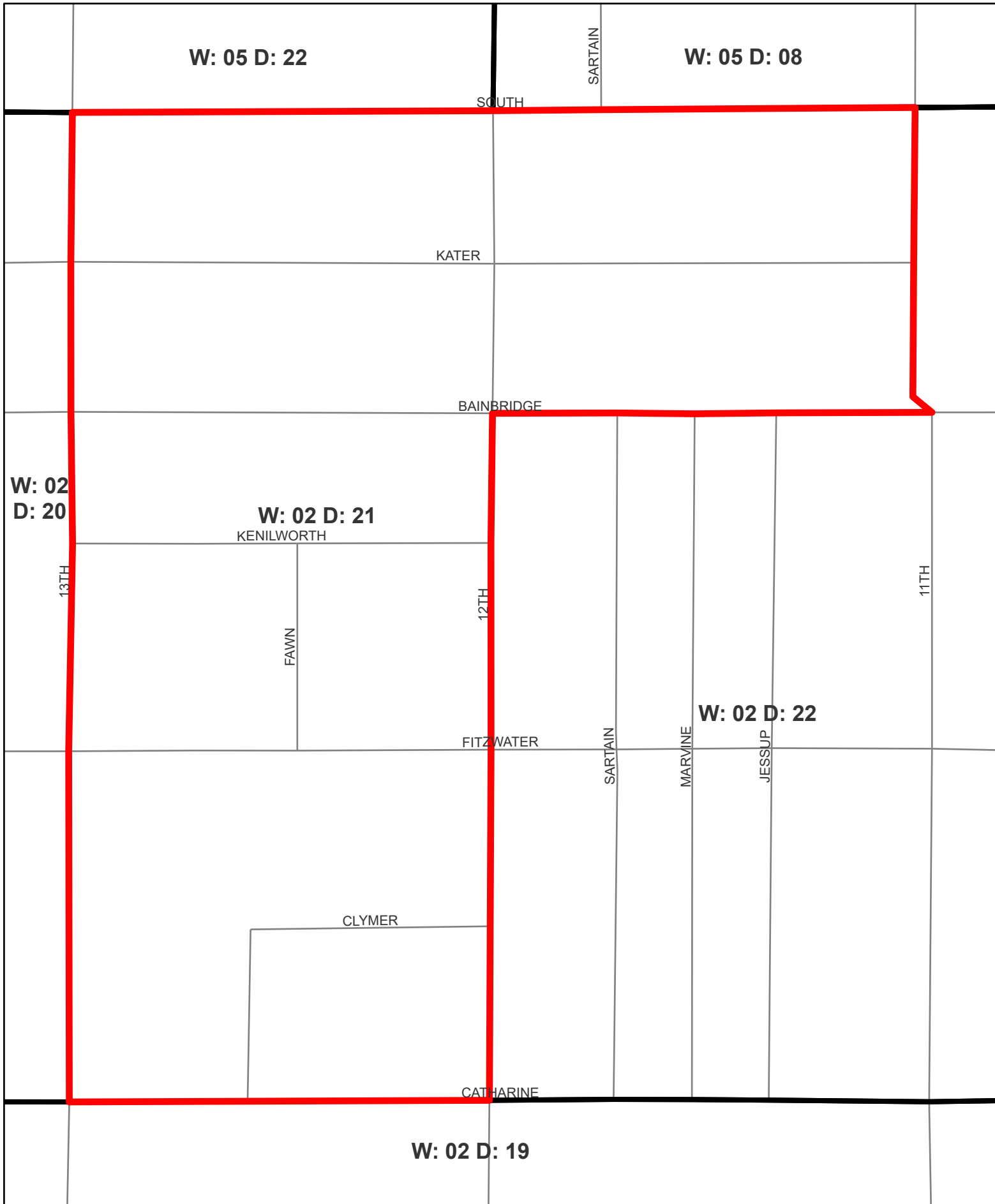
# Ward Division: 0219



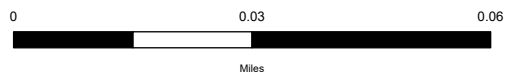
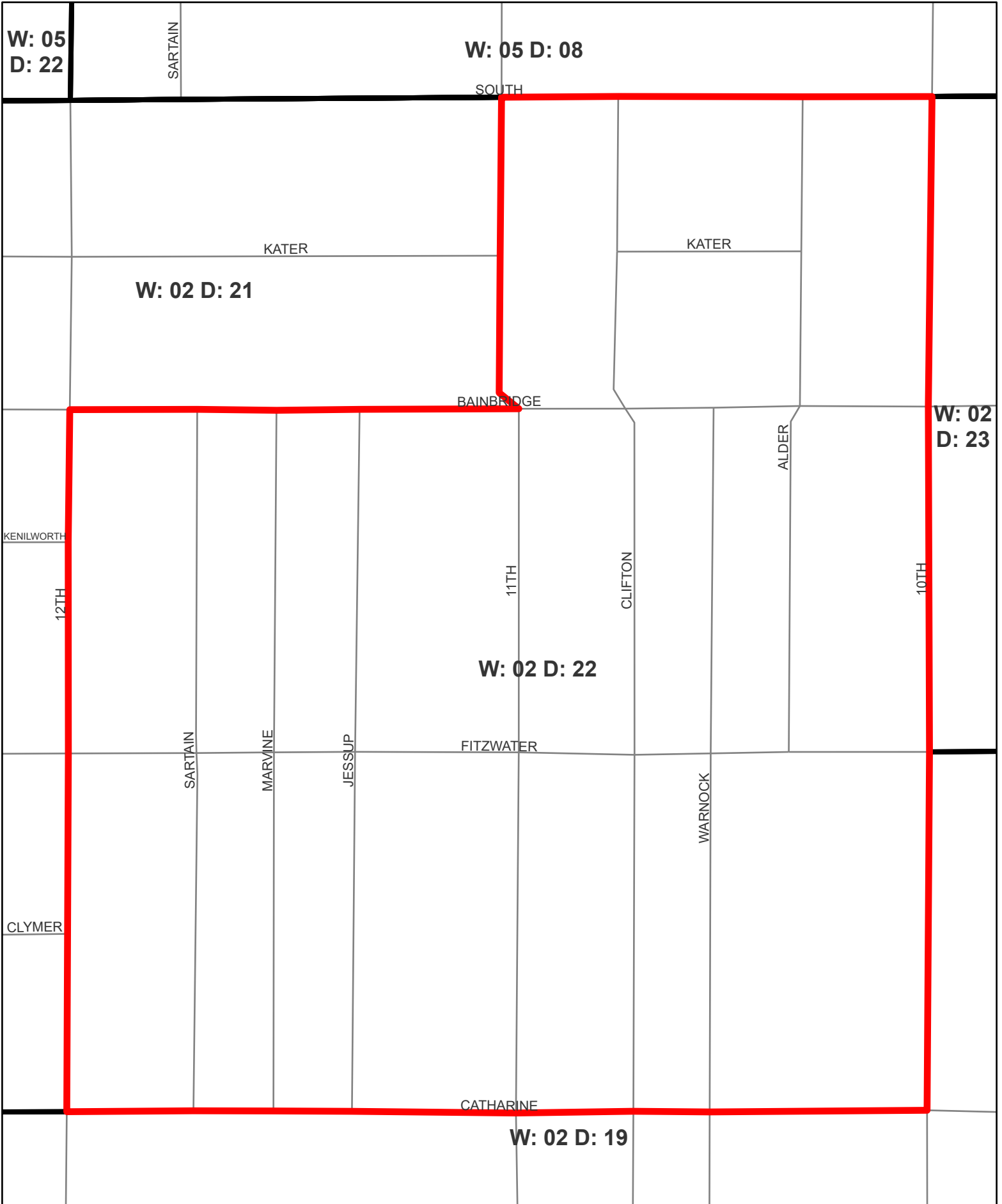
# Ward Division: 0220



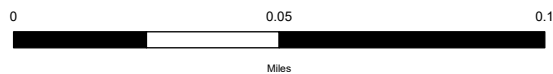
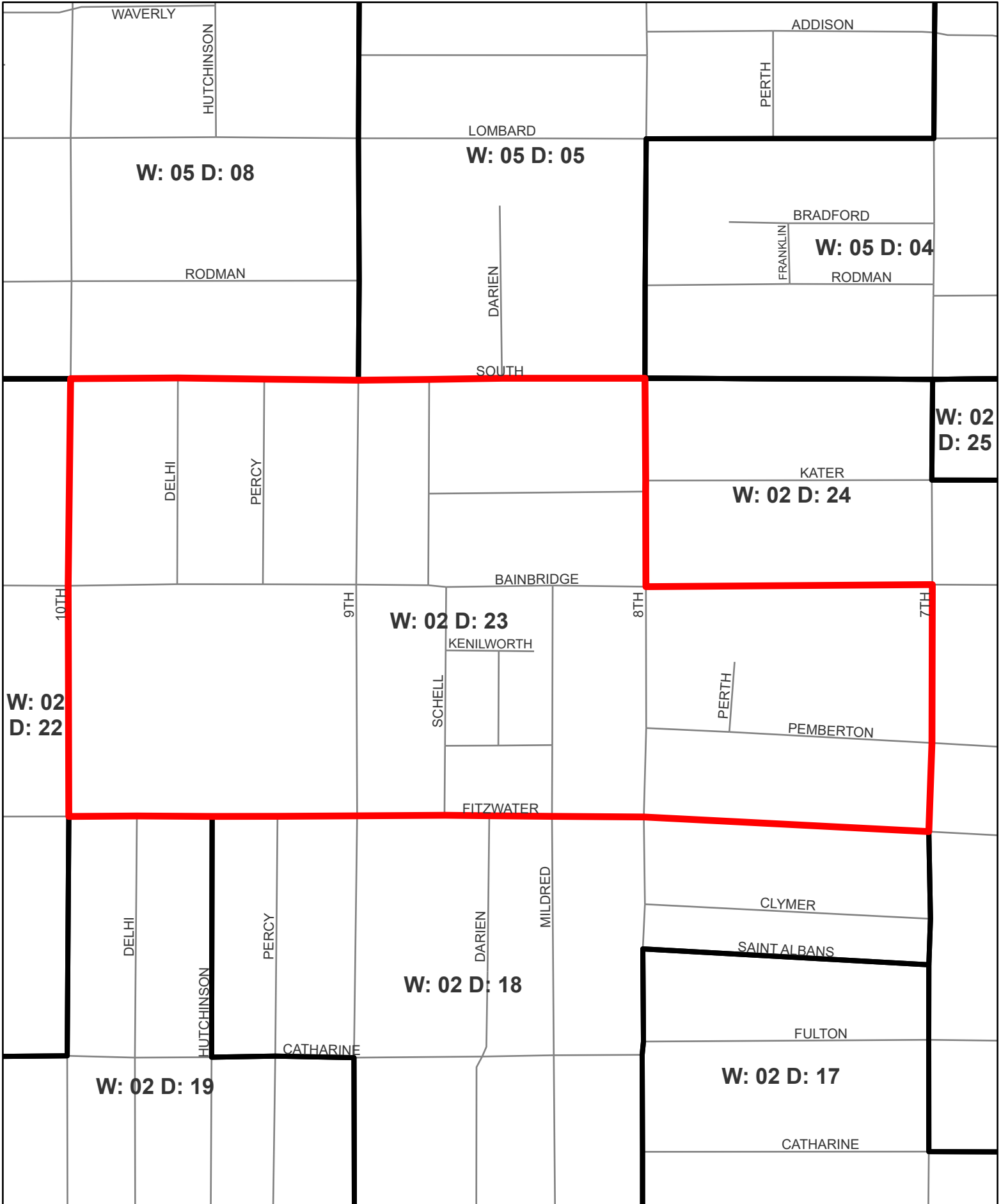
# Ward Division: 0221



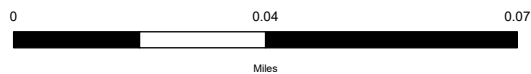
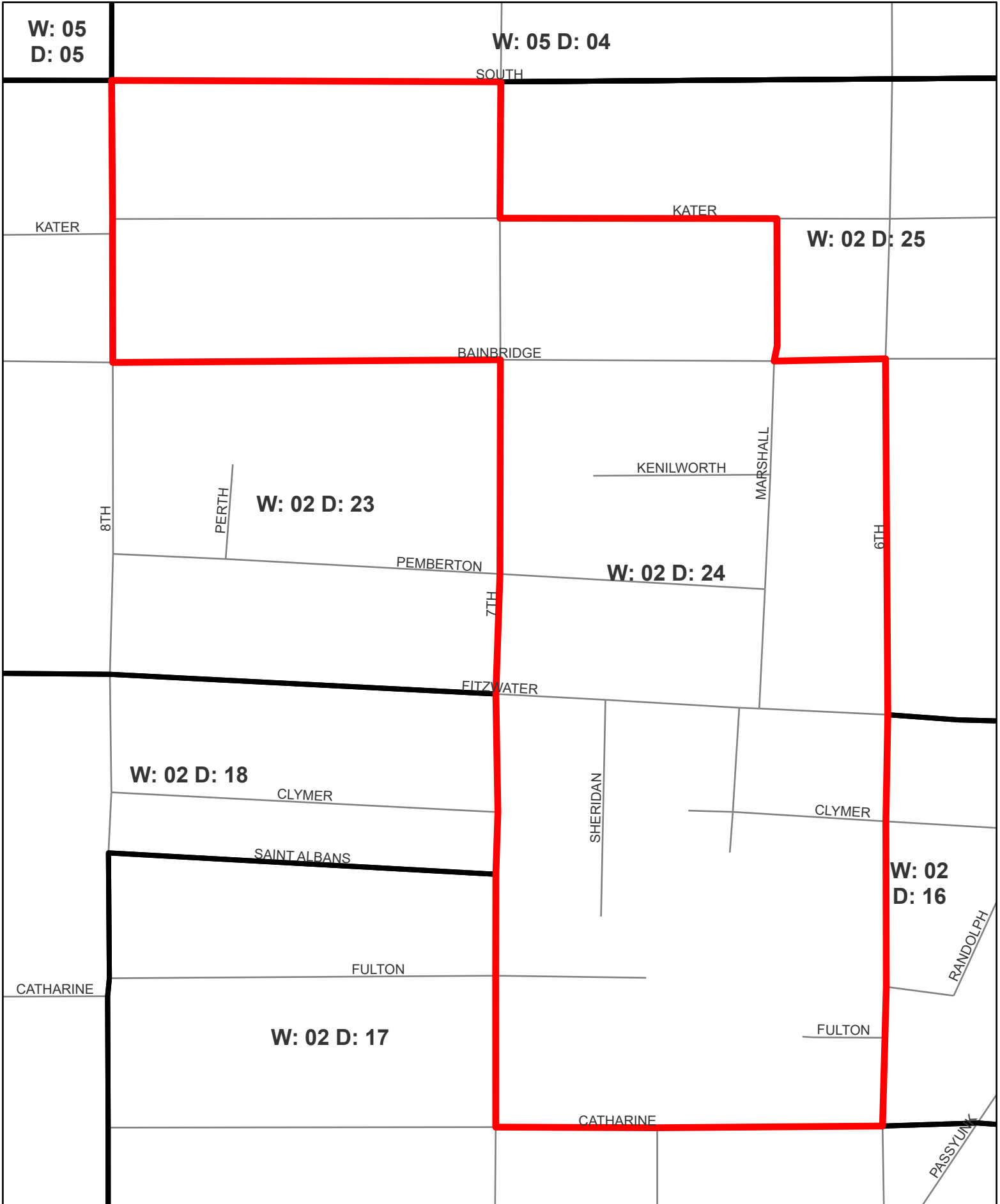
# Ward Division: 0222



# Ward Division: 0223

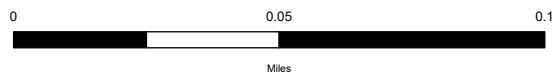
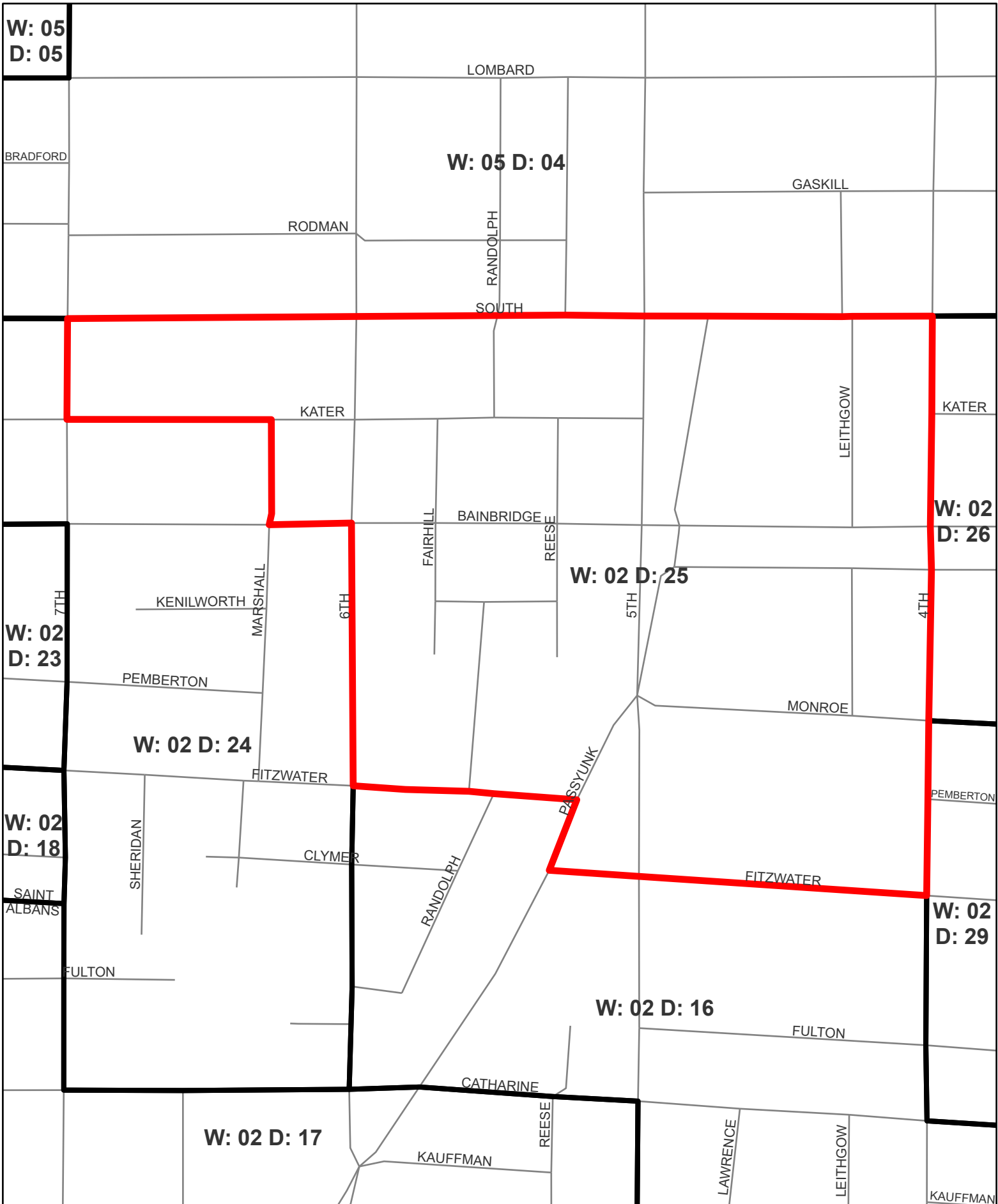


# Ward Division: 0224

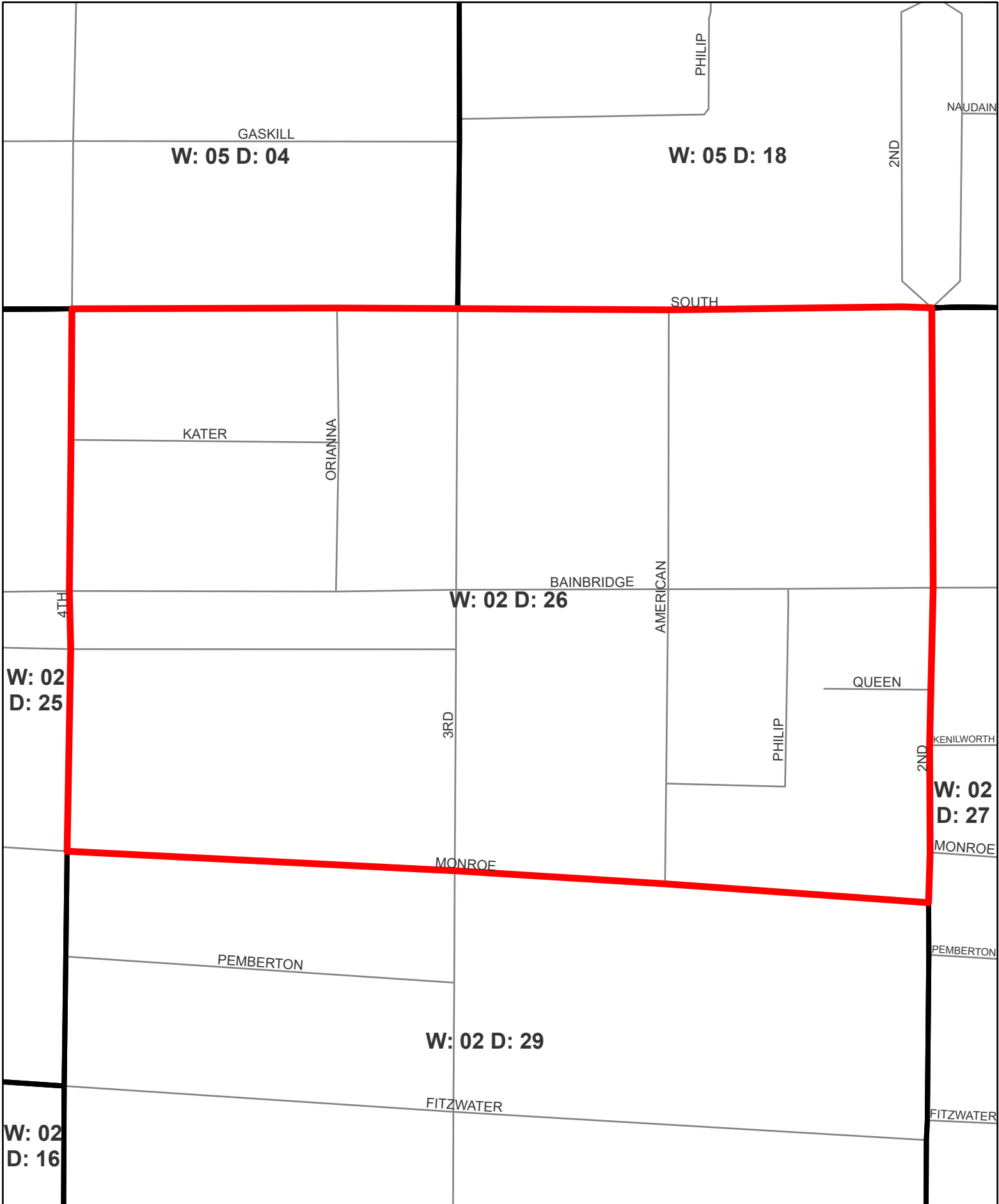




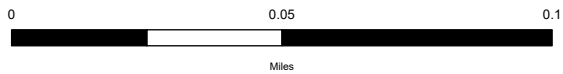
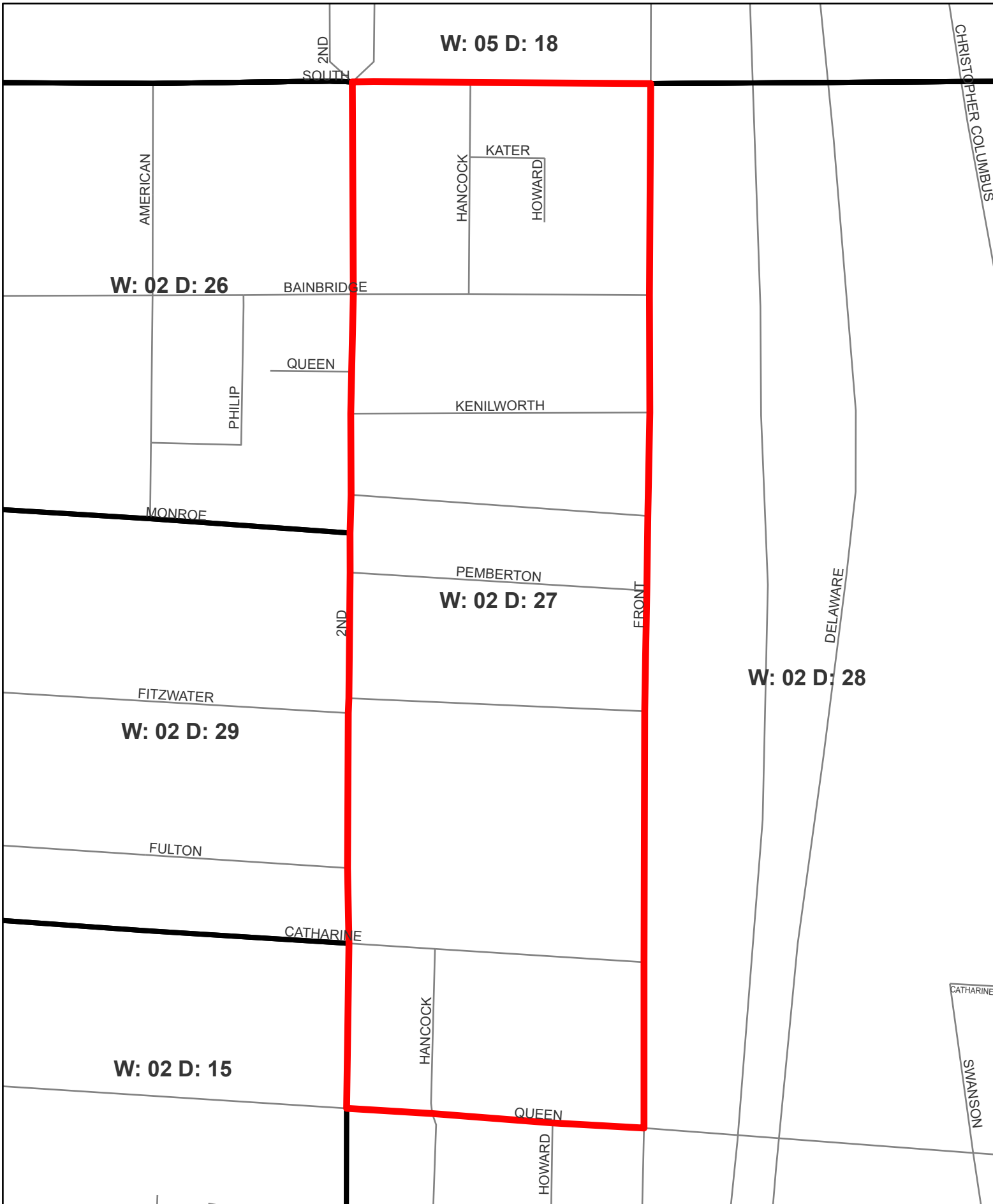
# Ward Division: 0225



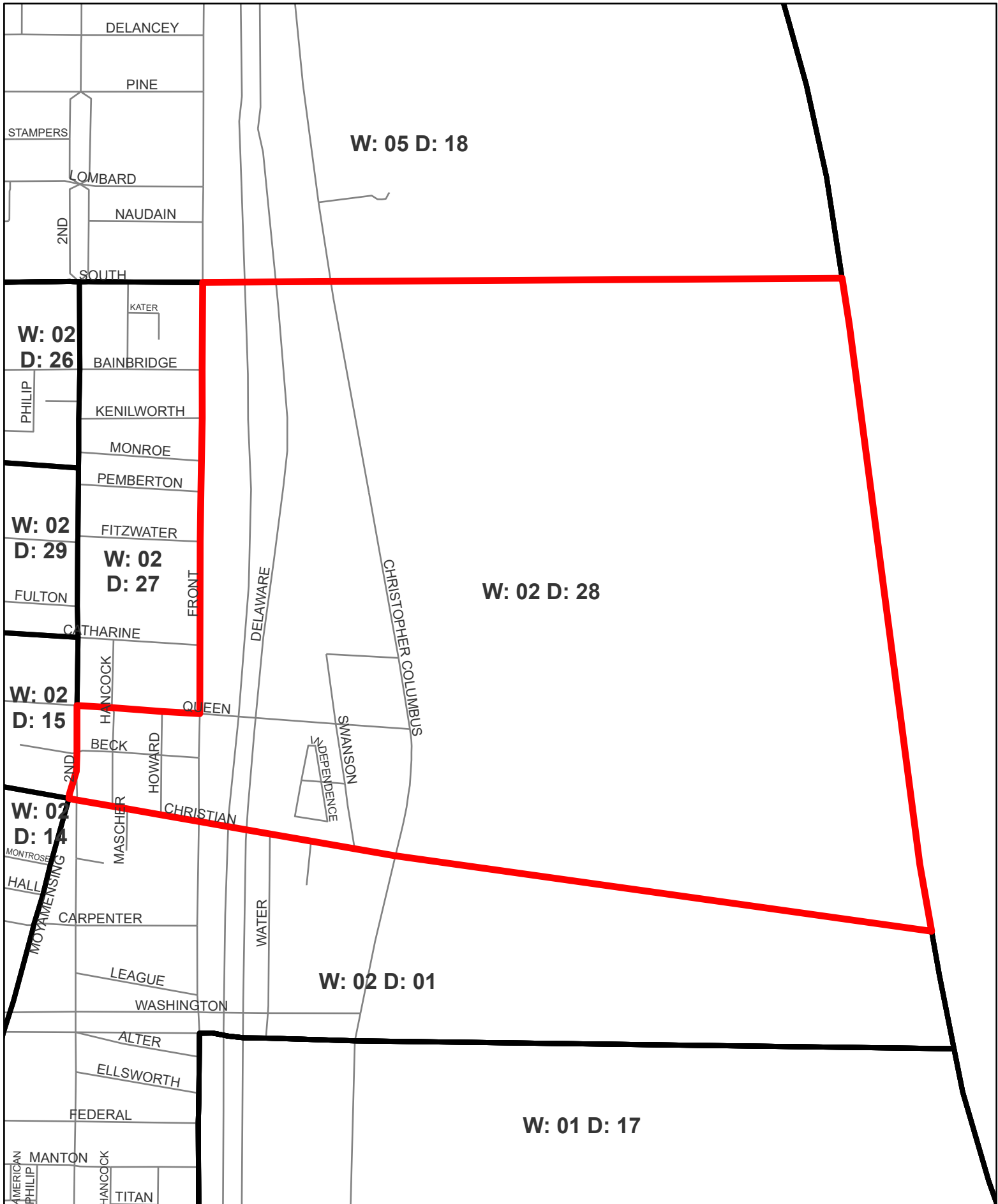
# Ward Division: 0226



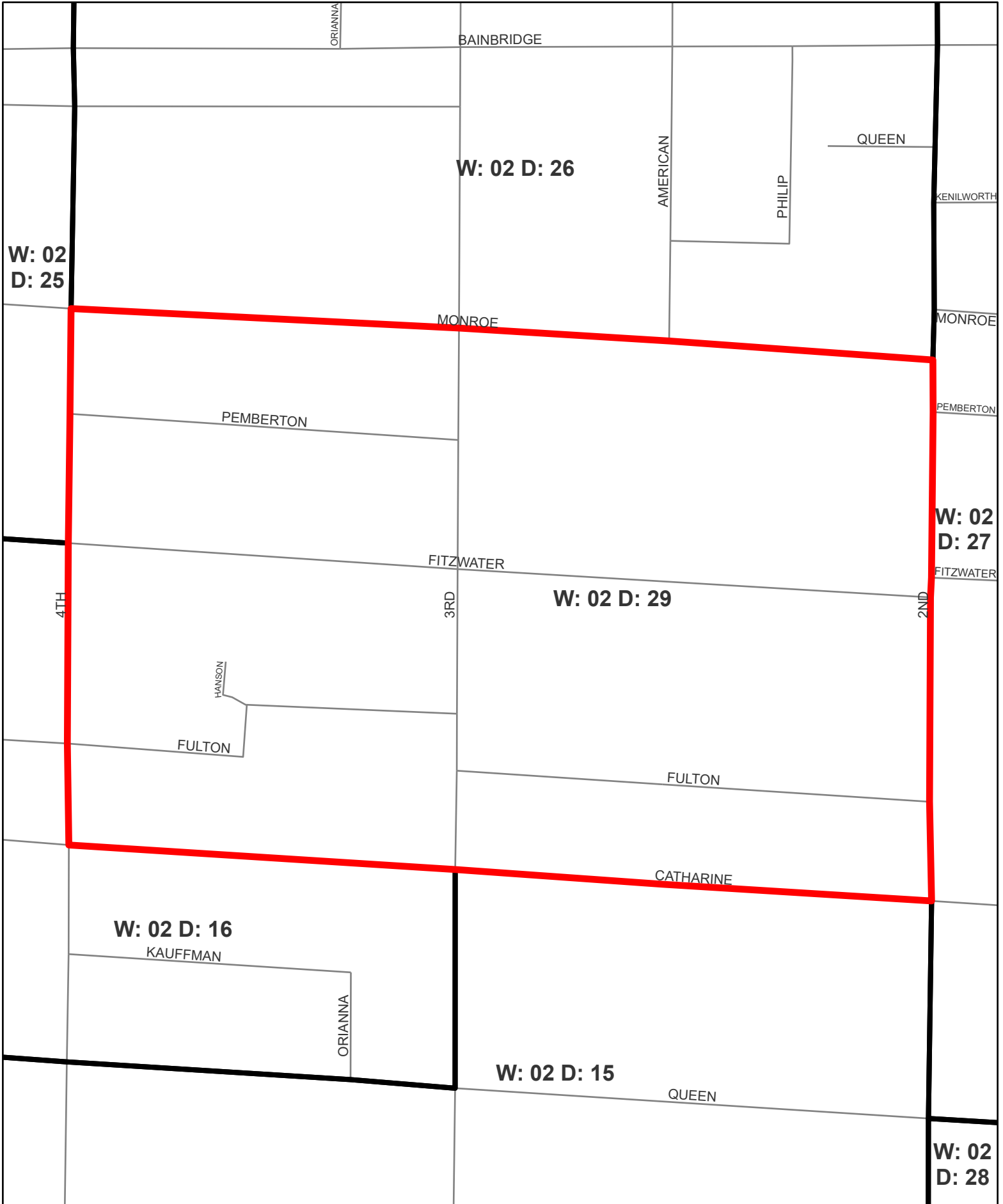
# Ward Division: 0227



# Ward Division: 0228



# Ward Division: 0229



W: 02  
D: 25

W: 02 D: 26

KENILWORTH

MONROE

PEMBERTON

W: 02  
D: 27

FITZWATER

W: 02 D: 29

W: 02 D: 16

W: 02 D: 15

W: 02  
D: 28

0 0.04 0.07

Miles

